

**NOTICE!!**

**These documents have been scanned!**

**Do not place un-scanned documents beneath this notice!**

**Do not remove this notice from this file!**

GPO Jacket No. 560-102  
Print Order 61540  
Rise Business Services, LLC  
Job=AZ15 7/3/2019



Box Number= AZ15147



Claim Begin-End: AMC348177-AMC348177

**1 Initial Receipt**



AZ15147-5

AMC348024-AMC348211

Date Prepared: February 12, 1998

Lead A MC Number: A MC 348177

Ending A MC Number: A MC

CLAIM INDEX

SERIAL NUMBER

CLAIM NAME

CLAIMANT'S NAME

A MC 348177

PICK'EM UP AGAIN

RONNIE G. COOMBES  
DONALD DONEGAN

UNITED STATES  
DEPARTMENT OF THE INTERIOR  
BUREAU OF LAND MANAGEMENT

RECEIPT AND ACCOUNTING ADVICE

NO. 237312U 04

TC/AZ

09/29/97

Subject:

LOCATION & SERVICE FEE 1998

2 8 11 25.00

Applicant: CLAIM MAINTENANCE FEE 1998 - 1

2 8 12 10.00

2 8 13 100.00

DONALD & DOROTHY DONEGAN  
BOX 216  
CONGRESS AZ 85332

Remitter: CK 1013

ENTERED IN COMPUTER

OCT 09 1997

Assignor:

LEASE MANAGEMENT DATA										<input type="checkbox"/> NEW	<input type="checkbox"/> UPDATE	<input type="checkbox"/> PAYMENT
ORIGINAL SERIAL NO.	ASG.	TYPE	ST.	CTY.	FUND SYMBOL			ACRES/UNITS	RATE-			
AMC 348177												
AMOUNT	ANV. DATE	EXP. DATE	BILL CYC.	S/C	DISTRICT	NEXT BILL	MISC. DATA	U of M	ACTUAL UNITS			
ASSIGNMENT SERIAL NO.	ASG.	TYPE	ST.	CTY.	FUND SYMBOL			ACRES/UNITS	RATE			
AMOUNT	ANV. DATE	EXP. DATE	BILL CYC.	S/C	DISTRICT	NEXT BILL	MISC. DATA	U of M	ACTUAL UNITS			
APPLY REMITTANCE				Remarks:								
ACTION	FUND SYMBOL	CTY.	AMOUNT									
FILING FEE												
RENTAL												
UNEARNED												
REFUND												
TOTAL												
AMOUNT DUE												
<input type="checkbox"/> Lease in Escrow? <input type="checkbox"/> KGS? <input type="checkbox"/> Auto Escalates? <input type="checkbox"/> Auto Renew?				Of Interest? Operating Rights? Operator Bond Filed?								
				<b>FOR MMS USE ONLY</b>								
				BILLEE NUMBER			FOREST REFUGE					
				OCS SECTION CODE								

**NOTICE!!**

**These documents have been scanned!**

**Do not place un-scanned documents beneath this notice!**

**Do not remove this notice from this file!**

GPO Jacket No. 560-102  
Print Order 61540  
Rise Business Services, LLC  
Job=AZ15 7/3/2019



Box Number= AZ15147



Claim Begin-End: AMC348177-AMC348177

**2 Correspondence**



AZ15147-5

AMC348024-AMC348211



Brown, Pauline <paulinebrown@blm.gov>

AMC 304305

AMC 348177

## Pickem Up Claims

2 messages

Debbie and Ernie <timbuktuent@hotmail.com>  
To: "paulinebrown@blm.gov" <paulinebrown@blm.gov>

Wed, Apr 8, 2015 at 11:12 AM

Hello Pauline,

Thank you for your help today. Here is an updated address for Orlando Carroccia and Ernest Leschner for the following four (4) claims:

Serial Number AMC 348177, AMC 304305, AMC 304306, AMC 304307

The new address for both Orlando and Ernest is

HC 60 Box 512  
Quemado, NM 87829  
phone number is 575 773-4119  
email is [timbuktuent@hotmail.com](mailto:timbuktuent@hotmail.com)

ADDRESSES Updated  
ENTERED APR 08 2015  
PB

Thank you,  
Ernest Leschner

Brown, Pauline <paulinebrown@blm.gov>  
To: Debbie and Ernie <timbuktuent@hotmail.com>

Wed, Apr 8, 2015 at 11:55 AM

Thank you for your response; I will have the addresses updated, and a copy of this email message placed into the Lead case files.

Regards,

PAULINE BROWN  
LAND LAW EXAMINER  
BUREAU OF LAND MANAGEMENT  
ARIZONA STATE OFFICE  
ONE NORTH CENTRAL AVE, STE 800  
PHOENIX, AZ 85004-4427  
OFFICE: (602) 417-9360  
FAX: (602) 417-9490; 602-417-9452  
[paulinebrown@blm.gov](mailto:paulinebrown@blm.gov)  
[Quoted text hidden]

## Customer Name Update Screen

**System ID:MC**

Name: CARROCCIA ORLANDO M

Lookup

**Proprietor #:** 12566

Renumber To:

Category: P - PRIVATE

Address: HC 60 BOX 512

City: QUEMADO

State: NM

Zip: 878299612

UNDELIVERABLE

Email:

Phone:

Save

Save/Override DataFlux

Delete

Renumber

Customer details successfully saved for Customer Id 12566

List of Proprietors
CARROCCIA ORLANDO M[12566], 32848 W JONES RD, WICKENBURG, AZ, 853902116, P, MATCHED

Select

Cancel

### Customer Name Update Screen

**System ID:MC**

Name: LESCHNER ERNEST L

Lookup

**Proprietor #:** 42486

Renumber To:

Category: P - PRIVATE

Address: HC 60 BOX 512

City: QUEMADO

State: NM

Zip: 878299612

UNDELIVERABLE

Email:

Phone:

Save

Save/Override DataFlux

Delete

Renumber

Customer details successfully saved for Customer Id 42486



**List of Proprietors**

LESCHNER ERNEST L[42486], 48820 N US HWY 60 89, , MORRISTOWN, AZ, 853429004, P, MATCHED

Select

Cancel



Brown, Pauline <paulinebrown@blm.gov>

AMC 304305

AMC 348177

---

## Pickem Up Claims

2 messages

Debbie and Ernie <timbuktuent@hotmail.com>  
To: "paulinebrown@blm.gov" <paulinebrown@blm.gov>

Wed, Apr 8, 2015 at 11:12 AM

Hello Pauline,

Thank you for your help today. Here is an updated address for Orlando Carroccia and Ernest Leschner for the following four (4) claims:

Serial Number AMC 348177, AMC 304305, AMC 304306, AMC 304307

The new address for both Orlando and Ernest is

HC 60 Box 512  
Quemado, NM 87829  
phone number is 575 773-4119  
email is timbuktuent@hotmail.com

Thank you,  
Ernest Leschner

---

Brown, Pauline <paulinebrown@blm.gov>  
To: Debbie and Ernie <timbuktuent@hotmail.com>

Wed, Apr 8, 2015 at 11:55 AM

Thank you for your response; I will have the addresses updated, and a copy of this email message placed into the Lead case files.

Regards,

PAULINE BROWN  
LAND LAW EXAMINER  
BUREAU OF LAND MANAGEMENT  
ARIZONA STATE OFFICE  
ONE NORTH CENTRAL AVE, STE 800  
PHOENIX, AZ 85004-4427  
OFFICE: (602) 417-9360  
FAX: (602) 417-9490; 602-417-9452  
paulinebrown@blm.gov  
[Quoted text hidden]

**NOTICE!!**

**These documents have been scanned!**

**Do not place un-scanned documents beneath this notice!**

**Do not remove this notice from this file!**

GPO Jacket No. 560-102  
Print Order 61540  
Rise Business Services, LLC  
Job=AZ15 7/3/2019



Box Number= AZ15147



Claim Begin-End: AMC348177-AMC348177

**3 Transfers**



AZ15147-5

AMC348024-AMC348211

WILHOIT AZ  
84332

04/22/1998 11:20A PAGE 1 OF 1  
DONALD DONEGAN  
RECORDING FEE 5.00  
SURCHARGE 4.00  
POSTAGE 1.00

348177

Quit Claim Deed

Aug 31 9 31 AM '98  
RECORDING  
SURNAME OF  
YAVAPAI COUNTY

The Grantor - Ronnie & Catherine Coombes  
P.O. Box 991  
Yainell, AZ. 85362  
Conveys and Quit claims Donald &  
to: Dorothy Donigan  
P.O. Box 216  
Congress, AZ. 85332


ALL Rights AND entitlements to:  
the following described mining claim  
in Yavapai County, Arizona:

AME # 348177  
40 ACRE PARCEL  
10 NORTH 5 WEST SECTION 24  
NORTH EAST OF THE SOUTH EAST  
NAME - Pick-em-Up Again  
EXEMPT  
AG

Ronnie S. Coombes Catherine S. Coombes

STATE OF ARIZONA } ss.  
COUNTY OF YAVAPAI

This instrument was acknowledged before me this 15 day of  
October, 19 97, by Ronnie G. and Catherine S. Coombes  
In witness whereof I herewith set my hand and official seal.  
Joyce White, NOTARY PUBLIC



ENTERED INTO COMPUTER  
9/14/98 SM 9/15/98

\$5.00 12  
\$15.00 08

Process give to Donie

WILHOIT AZ  
85332

RECORDING FEE 5.00  
SURCHARGE 4.00  
POSTAGE 1.00  
22/1998 11:20A PAGE 1 OF 1  
DONALD DONEGAN

Quit Claim Deed

RECEIVED  
BUREAU OF  
LAND MANAGEMENT  
Aug 31 9 31 AM '98  
ARIZONA  
STATE OFFICES  
PHOENIX, ARIZONA

The Grantor - Ronnie & Catherine Coombes  
P.O. Box 991  
Yarnell, AZ. 85362

Conveys and Quit claims Donald &  
to: Dorothy Donigan  
P.O. Box 216  
Congress, AZ. 85332

ALL Rights AND Entitlements to:  
The following described mining claim  
in Yavapai County, Arizona:

AML # 348177

EXEMPT  
A6


40 ACRE PARCEL  
10 NORTH 5 WEST SECTION 24  
NORTH EAST OF THE SOUTH EAST

NAME - Pick-em-Up Again

Ronnie S. Coombes Catherine S. Coombes

STATE OF ARIZONA } ss.  
COUNTY OF YAVAPAI

This instrument was acknowledged before me this 15 day of  
OCTOBER, 1997, by Ronnie S. and Catherine S. Coombes  
In witness whereof I herewith set my hand and official seal.  
Joyce White, NOTARY PUBLIC



UNITED STATES DEPARTMENT OF THE INTERIOR  
BUREAU OF LAND MANAGEMENT  
ARIZONA STATE OFFICE

329

Memorandum

To: Case File AMC 348177

From: Dorie Morrison, LLE

Subject: Documentation of Telephone Conversation

Name of Person Contacted: Nat K Oregon (son of Arnold)

Telephone Number of Person Contacted: 315-785-6804

Date of Contact: 9/9/98 520-442-9135

Summary: Acct and waiver can't be processed  
Need \$5<sup>00</sup> for Acct. before waiver can  
be signed, even Coorated is listed as  
Owner.

S.M.

9/14 Mr Oregon said he paid \$2.00  
when he put waiver on 8/28 Check # 1227  
9/18/28 check #1230 \$20<sup>00</sup>

When Recorded, Mail to:

Ernest L. Leschner  
48820 N US Hwy 60  
Morristown, AZ 85342

348177  
304305

3112464 BK 3632 PG 699  
Yavapai County  
Patsy Jenney-Colon, Recorder  
01/21/1999 10:29A PAGE 1 OF 1  
ERNEST L LESCHNER  
RECORDING FEE 5.00  
SURCHARGE 4.00  
POSTAGE 1.00

QUIT CLAIM DEED

For the consideration of Ten and No/100 Dollars, and other valuable considerations, I or we,

Donald + Dorothy Donegan  
7040 Toots Turnout  
Kirkland, AZ 86332

A-6

PHOENIX, ARIZONA

1998 JAN 21 P 1:4

RECEIVED  
BLM. AZ STATE OFFICE

hereby Quit Claim to

Ernest L. Leschner  
48820 N US Hwy 60  
Morristown, AZ 85342

and

Orlando Carroccia  
32848 W Jones Rd  
Wickenburg, AZ 85390

all right, title, or interest in the following described real property situate in Yavapai County, State of Arizona:

mining claims - Placer "Pickem up Again"

1) Amc # 348177 - 40 acre parcel - 10 N 5 West section 24  
North east corner of South west 1/4 sec 24

2) Lode Claims - Amc 304305 Pickem up I  
- Amc 304306 Pickem up II  
- Amc 304307 Pickem up III

Dated this \_\_\_\_\_ day of \_\_\_\_\_, 19\_\_\_\_. 10 N 5 Sec 24 NE corner  
of SW 1/4 - Sec 24

Donald Donegan

Ernest L. Leschner

Dorothy Donegan


Orlando M. Carroccia

STATE OF ARIZONA }  
County of Yavapai } ss.

ENTERED INTO COMPUTER

JAN 27 1999

This instrument was acknowledged and executed before me this 21 day of Jan, 1999,  
by Donald + Dorothy Donegan, and Ernest L. Leschner + Orlando Carroccia



Louise Richard  
Notary Public

My Commission Expires 1-31-2002

VERIFIED

JAN 27 1999



UNITED STATES  
DEPARTMENT OF THE INTERIOR  
BUREAU OF LAND MANAGEMENT

RECEIPT AND ACCOUNTING ADVICE

NO. 2443988 07

CD/AZ 01/22/99

Subject: TRANSFER OF INTEREST

2 16 12 20.00

Applicant:  
ERNEST LESCHNER  
48820 N US HWY 60  
MORRISTOWN AZ 85342

Remitter: CK 5372

Assignor:

LEASE MANAGEMENT DATA  NEW  UPDATE  PAYMENT

ORIGINAL SERIAL NO.	ASG.	TYPE	ST.	CTY.	FUND SYMBOL	ACRES/UNITS	RATE
AMC 304305 ET AL							

AMOUNT	ANV. DATE	EXP. DATE	BILL CYC.	S/C	DISTRICT	NEXT BILL	MISC. DATA	U of M	ACTUAL UNITS

ASSIGNMENT SERIAL NO.	ASG.	TYPE	ST.	CTY.	FUND SYMBOL	ACRES/UNITS	RATE

AMOUNT	ANV. DATE	EXP. DATE	BILL CYC.	S/C	DISTRICT	NEXT BILL	MISC. DATA	U of M	ACTUAL UNITS

APPLY REMITTANCE

ACTION	FUND SYMBOL	CTY.	AMOUNT
FILING FEE			
RENTAL			
UNEARNED			
REFUND			
TOTAL			
AMOUNT DUE			

Remarks:

BY: \_\_\_\_\_ DATE: \_\_\_\_\_

Lease in Escrow?  
 KGS? Of Interest?  
 Auto Escalates? Operating Rights?  
 Auto Renew? Operator  
 Bond Filed?

**FOR MMS USE ONLY**

BILLEE	FOREST REFUGE
NUMBER	
OCS SECTION	
CODE	

**NOTICE!!**

**These documents have been scanned!**

**Do not place un-scanned documents beneath this notice!**

**Do not remove this notice from this file!**

GPO Jacket No. 560-102  
Print Order 61540  
Rise Business Services, LLC  
Job=AZ15 7/3/2019



Box Number= AZ15147



Claim Begin-End: AMC348177-AMC348177

**4 Annual Filings**



AZ15147-5

AMC348024-AMC348211

DEPARTMENT OF THE INTERIOR  
BUREAU OF LAND MANAGEMENT  
MINING CLAIMS

Run Date/Time: 8/21/2019

MC Maintenance Fees Paid Through the BLM Pay Portal  
(by Date Paid)

Page 16 Of 184

**CBS Receipt: 4533963**

Printed For Lead File # AMC348177

Agency Tracking ID: 1565881866

Assessment Year: 2020

Number of BLM Serial Nr: 1

Paid On: 8/15/2019

Total Amount Paid: \$330.00

Claim Name	BLM Serial No	Lead File No	Amount Paid
PICKEM UP AGAIN	AMC348177	AMC348177	\$330.00

**United States Department of the Interior  
Bureau of Land Management  
BUSINESS & SUPPORT SVCS DIV  
ONE N CENTRAL AVE SUITE 800  
PHOENIX, AZ 85004 -4427  
Phone: 602-417-9200**

Receipt

No: 4533963

<b>Transaction #:</b> 4654855	
<b>Date of Transaction:</b> 08/15/2019	
<b>CUSTOMER:</b>	
BRANDON JOHNSON 43445 BUSINESS PARK DR TEMECULA, CA 92590 US	

LINE #	QTY	DESCRIPTION	REMARKS	UNIT PRICE	TOTAL
1	1.00	LOCATABLE MINERALS / MINING CLAIMS- NOT NEW-UNADJUD, ONE AUTH NO. ONLY / MINING CLAIM MONEY RECEIVED <b>CASES: AMC348177/\$330.00</b>		- n/a -	330.00
<b>TOTAL:</b>					<b>\$330.00</b>

PAYMENT INFORMATION			
NOTE: Items will appear on credit card statement as "BLM O Mining Claim".			
1	AMOUNT:	330.00	POSTMARKED: N/A
	TYPE:	CREDIT CARD	RECEIVED: 08/15/2019
	NAME:	BRANDON JOHNSON 43445 BUSINESS PARK DR TEMECULA CA 92590 US	
	CARD NO:	XXXXXXXXXXXX7326	AUTH CODE: 09558G
	NAME ON CARD:	BRANDON JOHNSON	
	SIGNATURE:	INTERNET	

REMARKS

This receipt was generated by the automated BLM Collections and Billing System and is a paper representation of a portion of the official electronic record contained therein.

DEPARTMENT OF THE INTERIOR  
BUREAU OF LAND MANAGEMENT  
MINING CLAIMS

Run Date/Time: 9/11/2018

MC Maintenance Fees Paid Through the BLM Pay Portal  
(by Date Paid)

Page 265 Of 723

**CBS Receipt: 4244430**

Printed For Lead File # AMC348177

Agency Tracking ID: 1535226956

Assessment Year: 2019

Paid On: 8/25/2018

Number of BLM Serial Nr: 4

Total Amount Paid: \$775.00

Claim Name	BLM Serial No	Lead File No	Amount Paid
PICKEM UP I	AMC304305	AMC304305	\$155.00
PICKEM UP II	AMC304306	AMC304305	\$155.00
PICKEM UP III	AMC304307	AMC304305	\$155.00
PICKEM UP AGAIN	AMC348177	AMC348177	\$310.00

**United States Department of the Interior**

**Bureau of Land Management**  
 BUSINESS & SUPPORT SVCS DIV  
 ONE N CENTRAL AVE SUITE 800  
 PHOENIX, AZ 85004 -4427  
 Phone: 602-417-9200

Receipt

No: 4244430

<b>Transaction #:</b> 4359878	
<b>Date of Transaction:</b> 08/25/2018	
<b>CUSTOMER:</b>	
BRANDON R JOHNSON 43445 BUSINESS PARK DR 113 TEMECULA, CA 92590 US	

LINE #	QTY	DESCRIPTION	REMARKS	UNIT PRICE	TOTAL
1	1.00	LOCATABLE MINERALS / MINING CLAIMS-NOT NEW-UNADJUD, ONE AUTH NO. ONLY / MINING CLAIM MONEY RECEIVED <b>CASES: AMC304305/\$775.00</b>		- n/a -	775.00
<b>TOTAL:</b>					<b>\$775.00</b>

PAYMENT INFORMATION			
NOTE: Items will appear on credit card statement as "BLM O Mining Claim".			
1	AMOUNT:	775.00	POSTMARKED: N/A
	TYPE:	CREDIT CARD	RECEIVED: 08/25/2018
	NAME:	BRANDON R JOHNSON 43445 BUSINESS PARK DR 113 TEMECULA CA 92590 US	
	CARD NO:	XXXXXXXXXXXX9939	AUTH CODE: 415265
	NAME ON CARD:	BRANDON R JOHNSON	
	SIGNATURE:		

REMARKS

This receipt was generated by the automated BLM Collections and Billing System and is a paper representation of a portion of the official electronic record contained therein.

Run Date: 08/21/17

Run Time: 09:47 AM

**DEPARTMENT OF THE INTERIOR  
BUREAU OF LAND MANAGEMENT  
MINING CLAIMS**

**MC Maintenance Fees Paid Through the BLM Pay Portal**

**CBS Receipt: 3938880**

Printed For Lead File # AMC348177

Agency Tracking ID: 1502811917

Number of BLM Serial Nr: 4

Assessment Year: 2018

Total Amount Paid: \$775.00

Paid On: 08/15/2017

Claim Name	BLM Serial No	Lead File No	Amount Paid
PICKEM UP I	AMC304305	AMC304305	\$155.00
PICKEM UP II	AMC304306	AMC304305	\$155.00
PICKEM UP III	AMC304307	AMC304305	\$155.00
PICKEM UP AGAIN	AMC348177	AMC348177	\$310.00

**United States Department of the Interior**  
**Bureau of Land Management**  
 BUSINESS & SUPPORT SVCS DIV  
 ONE N CENTRAL AVE SUITE 800  
 PHOENIX, AZ 85004 -4427  
 Phone: 602-417-9200

Receipt

No: 3938880

<b>Transaction #:</b> 4048532	
<b>Date of Transaction:</b> 08/15/2017	
CUSTOMER:	
BRANDON R JOHNSON 43445 BUSINESS PARK DR #113 TEMECULA, CA 92590 US	

LINE #	QTY	DESCRIPTION	REMARKS	UNIT PRICE	TOTAL
1	1.00	LOCATABLE MINERALS / MINING CLAIMS- NOT NEW-UNADJUD, ONE AUTH NO. ONLY / MINING CLAIM MONEY RECEIVED <b>CASES: AMC304305/\$775.00</b>		- n/a -	775.00
<b>TOTAL:</b>					<b>\$775.00</b>

PAYMENT INFORMATION			
NOTE: Items will appear on credit card statement as "BLM O Mining Claim".			
1	AMOUNT:	775.00	POSTMARKED: N/A
	TYPE:	CREDIT CARD	RECEIVED: 08/15/2017
	NAME:	BRANDON R JOHNSON 43445 BUSINESS PARK DR #113 TEMECULA CA 92590 US	
	CARD NO:	XXXXXXXXXXXX9939	AUTH CODE: 015164
	NAME ON CARD:	BRANDON R JOHNSON	
	EXPIRES:	03/2020	
	SIGNATURE:		

REMARKS

This receipt was generated by the automated BLM Collections and Billing System and is a paper representation of a portion of the official electronic record contained therein.



Run Date: 09/08/16

Run Time: 12:27 PM

**DEPARTMENT OF THE INTERIOR  
BUREAU OF LAND MANAGEMENT  
MINING CLAIMS**

**MC Maintenance Fees Paid Through the BLM Pay Portal**

**CBS Receipt: 3632549**

Printed For Lead File # **AMC348177**

Agency Tracking ID: 1471362639

Assessment Year: 2017

Number of BLM Serial Nr: 4

Paid On: 08/16/2016

Total Amount Paid: \$775.00

Claim Name	BLM Serial No	Lead File No	Amount Paid
PICKEM UP I	AMC304305	AMC304305	\$155.00
PICKEM UP II	AMC304306	AMC304305	\$155.00
PICKEM UP III	AMC304307	AMC304305	\$155.00
PICKEM UP AGAIN	AMC348177	AMC348177	\$310.00

**United States Department of the Interior**  
**Bureau of Land Management**  
 BUSINESS & SUPPORT SVCS DIV  
 ONE N CENTRAL AVE SUITE 800  
 PHOENIX, AZ 85004 -4427  
 Phone: (602) 417-9200

Receipt

No: 3632549

<b>Transaction #:</b> 3736360	
<b>Date of Transaction:</b> 08/16/2016	
<b>CUSTOMER:</b>	
BRANDON R JOHNSON 43445 BUSINESS PARK DR #113 TEMECULA, CA 92590 US	

LINE #	QTY	DESCRIPTION	REMARKS	UNIT PRICE	TOTAL
1	1.00	LOCATABLE MINERALS / MINING CLAIMS- NOT NEW-UNADJUD, ONE AUTH NO. ONLY / MINING CLAIM MONEY RECEIVED CASES: AMC304305/\$775.00		- n/a -	775.00
<b>TOTAL:</b>					<b>\$775.00</b>

PAYMENT INFORMATION			
NOTE: Items will appear on credit card statement as "BLM O Mining Claim".			
1	AMOUNT:	775.00	POSTMARKED: N/A
	TYPE:	CREDIT CARD	RECEIVED: 08/16/2016
	NAME:	BRANDON R JOHNSON 43445 BUSINESS PARK DR #113 TEMECULA CA 92590 US	
	CARD NO:	XXXXXXXXXXXX9939	AUTH CODE: 016115
	NAME ON CARD:	BRANDON R JOHNSON	
	EXPIRES:	03/2017	
	SIGNATURE:		

REMARKS

This receipt was generated by the automated BLM Collections and Billing System and is a paper representation of a portion of the official electronic record contained therein.

Run Date: 09/08/15

Run Time: 09:20 AM

**DEPARTMENT OF THE INTERIOR  
BUREAU OF LAND MANAGEMENT  
MINING CLAIMS**

**MC Maintenance Fees Paid Through the BLM Pay Portal**

**CBS Receipt: 3377883**

Printed For Lead File # AMC348177

Agency Tracking ID: 1440607280

Assessment Year: 2016

Number of BLM Serial Nr: 4

Paid On: 08/26/2015

Total Amount Paid: \$775.00

Claim Name	BLM Serial No	Lead File No	Amount Paid
PICKEM UP I	AMC304305	AMC304305	\$155.00
PICKEM UP II	AMC304306	AMC304305	\$155.00
PICKEM UP III	AMC304307	AMC304305	\$155.00
PICKEM UP AGAIN	AMC348177	AMC348177	\$310.00

**United States Department of the Interior**  
**Bureau of Land Management**  
 BUSINESS & SUPPORT SVCS DIV  
 ONE N CENTRAL AVE SUITE 800  
 PHOENIX, AZ 85004 -4427  
 Phone: (602) 417-9200

Receipt

No: 3377883

<b>Transaction #:</b> 3476135	
<b>Date of Transaction:</b> 08/26/2015	
<b>CUSTOMER:</b>	
BRANDON R JOHNSON 43445 BUSINESS PARK DR TEMECULA, CA 92590 US	

LINE #	QTY	DESCRIPTION	REMARKS	UNIT PRICE	TOTAL
1	1.00	LOCATABLE MINERALS / MINING CLAIMS- NOT NEW-UNADJUD, ONE AUTH NO. ONLY / MINING CLAIM MONEY RECEIVED <b>CASES: AMC304305/\$775.00</b>		- n/a -	775.00
<b>TOTAL:</b>					<b>\$775.00</b>

PAYMENT INFORMATION			
NOTE: Items will appear on credit card statement as "BLM O Mining Claim".			
1	AMOUNT:	775.00	POSTMARKED: N/A
	TYPE:	CREDIT CARD	RECEIVED: 08/26/2015
	NAME:	BRANDON R JOHNSON 43445 BUSINESS PARK DR TEMECULA CA 92590 US	
	CARD NO:	XXXXXXXXXXXX9939	AUTH CODE: 116224
	NAME ON CARD:	BRANDON R JOHNSON	
	EXPIRES:	03/2017	
	SIGNATURE:		

REMARKS

This receipt was generated by the automated BLM Collections and Billing System and is a paper representation of a portion of the official electronic record contained therein.

LEAD CASEFILE NUMBERS  
RECEIPT NO. - 3109047

35987		371816
100714		372534
190993		373840
304305		390613
318385		406412
324198		411286
325932		412818
327542		420267
329246		426402
330272		
331449		
332360		
333347		
333387		
333855		
335768		
337776		
338212		
338375		
343903		
344407		
344626		
348177		
348413		
350128		
350309		
353613		
355490		
364805		

**BLM ARIZONA STATE OFFICE  
JURISDICTION: ARIZONA**

BLM Arizona State Office  
1 North Central Avenue  
Phoenix, AZ 85004  
Phone: 602-417-9200  
Fax: 602-417-9556  
<http://www.blm.gov/az/st/en.html>

24 June 2014

COUNTY	TYPE	BLM FEE AMOUNT
La Paz, AZ	Placer Claims	\$ 4,340.00
Maricopa, AZ	Placer Claims	5,115.00
Mohave, AZ	Placer Claims	13,640.00
Pima, AZ	Placer Claims	11,935.00
Pinal, AZ	Placer Claims	1,240.00
Yavapai, AZ	Lode and Placer Claims	28,675.00
<b>TOTAL</b>		<b>\$64,945.00</b>

NO. OF CLAIMS  
AMOUNT \$64,945.00  
RECEIPT NO. 3109047  
INIT. ASD  
\*\* BLM-ASO\*\*

RECEIVED  
BLM AZ STATE OFFICE  
2014 AUG 21 P 2:12  
PHOENIX, ARIZONA

ENTERED  
AUG 27 2014  
BY: RE

\$1705 refund authorized for  
2015 mfs paid on closed  
claims AMC 372539 &  
AMC 420267. RE 10/21/14

**PREPARED BY**

Leonard Riley  
Gold Prospectors Association of America  
43445 Business Park Drive, Suite 113  
Temecula, CA 92590

**WHEN RECORDED MAIL TO:**

Gold Prospectors Association of America  
43445 Business Park Drive, Suite 113  
Temecula, CA 92590

**AFFIDAVIT OF ASSESSMENT WORK FOR MINING CLAIMS  
MAINTENANCE FEE PAYMENT IN LIEU OF LABOR**

The maintenance fee for the following PLACER CLAIMS in the County of La Paz, State of Arizona applies for the assessment year 2015:

SERIAL REG NUMBER	CLAIM NAME	ACRES	PAYMENT DUE BLM	BOOK/PAGE NUMBER	LEGAL OR LOC
AMC318388	OHMI #23 Carol Moore, et al., claim owner	30	\$310.00	2009-03352	M 14 T 3 N R 18 W S 34
AMC337776	GORBERT ASSOCIATION Cameron Cook, et al., claim owner	160	\$1,240.00	2012-05663	M 14 T 3 N R 18 W S 26/27/28
AMC338212	GUESS IT HAS Gilbert Binns, et al., claim owner	40	\$310.00	2012-05665	M 14 T 4 N R 18 W S 35
AMC364805	FLAT FOOT Barbara Cooper, et al., claim owner	160	\$1,240.00	2012-05664	M 14 T 4 N R 20 W S 34
AMC412819	CACTUS NEEDLE Sharina Davis, et al., claim owner	160	\$1,240.00	2012-05666	M 14 T 4 N R 18 W S 22

Total amount due to BLM is \$4,340.00

RECEIVED  
BLM AZ STATE OFFICE  
21 JUN 2015 P 2:12  
PHOENIX, ARIZONA

**PREPARED BY**

Leonard Riley  
Gold Prospectors Association of America  
43445 Business Park Drive, Suite 113  
Temecula, CA 92590

**WHEN RECORDED MAIL TO:**

Gold Prospectors Association of America  
43445 Business Park Drive, Suite 113  
Temecula, CA 92590

RECEIVED  
BLM AZ STATE OFFICE  
2011 AUG 21 P 2:12  
PHOENIX, ARIZONA

**AFFIDAVIT OF ASSESSMENT WORK FOR MINING CLAIMS  
MAINTENANCE FEE PAYMENT IN LIEU OF LABOR**

The maintenance fee for the following PLACER CLAIMS in the County of Maricopa, State of Arizona applies for the assessment year 2015:

SERIAL REG NUMBER	CLAIM NAME	ACRES	PAYMENT DUE BLM	BOOK/PAGE NUMBER	LEGAL OR LOC
AMC100714	YAHOO #4 Marion Burns, et al., claim owner	20	\$155.00	2012-1089980	M 14 T 7 N R 3 W S 20
AMC324198	KING MINING CLAIM #1 Peter Eastman, et al., claim owner	20	\$155.00	2012-1089981	M 14 T 7 N R 3 W S 29
AMC325932	GOLDEN DREAMS #A Peter Eastman, et al., claim owner	40	\$310.00	2012-1089981	M 14 T 7 N R 3 W S 20
AMC333347	DUMB LUCK Jean Wampler, et al., claim owner	40	\$310.00	2012-1089976	M 14 T 7 R 3 S 29
AMC338375	AZ AU #1 Gold Prospectors, et al., claim owner	20	\$155.00	2012-1089979	M 14 T 7 N R 3 W S 29
AMC338376	AZ AU #2 Gold Prospectors, et al., claim owner	20	\$155.00	2012-1089979	M 14 T 7 N R 3 W S 29



AMC35987	YAHOO #2 Marion Burns, et al., claim owner	20	\$155.00	2012-1089980	M 14 T 7 N R 3 W S 29
AMC390613	GOLD FLATZ 1 Frank Benzsema, et al., claim owner	160	\$1,240.00	2012-057361	M 14 T 4 N R 6 W S 21
AMC390614	GOLD FLATZ 2 Frank Benzsema, et al., claim owner	160	\$1,240.00	2012-057361	M 14 T 4 N R 6 W S 21
AMC406412	VULTURE BAIT Albert Barton, et al., claim owner	160	\$1,240.00	2012-1089975	M 14 T 4 N R 6 W S 21

RECEIVED  
 BLM AZ STATE OFFICE  
 PHOENIX, ARIZONA  
 P 2:48  
 2012 AUG 23

Total amount due to BLM is \$5,115.00

The following PLACER CLAIMS are located in two counties. The BLM payment information is included in the filing for the County of Yavapai, State of Arizona. The following information is for the benefit of the Recorder of the County of Maricopa, State of Arizona:

SERIAL REG NUMBER	CLAIM NAME	ACRES	PAYMENT DUE BLM	BOOK/PAGE NUMBER	LEGAL OR LOC
AMC348413	ABRACADABRA #1 Thomas Collison, et al., claim owner	160	\$0.00	2012-1089973	M 14 T 8 N R 2 E S 29
AMC348414	ABRACADABRA #2 Greg Bowen, et al., claim owner	160	\$0.00	2012-1089973	M 14 T 8 R 2 E S 20
AMC350143	CALAMITY #1 John Butler, et al., claim owner	160	\$0.00	2012-1089973	M 14 T 8 N R 2 E S 16 & 21
AMC350144	CALAMITY #2 Terry Huff, et al., claim owner	133.37	\$0.00	2012-1089973	M 14 T 8 N R 2 E S 16
AMC350310	CALAMITY #8 Bruce Austin, et al., claim owner	106.67	\$0.00	2012-1089982	M 14 T 8 N R 2 E S 9
AMC350311	CALAMITY #9 Bruce Austin, et al., claim owner	115	\$0.00	2012-1089982	M 14 T 8 N R 2 E S 16

**PREPARED BY**

Leonard Riley  
Gold Prospectors Association of America  
43445 Business Park Drive, Suite 113  
Temecula, CA 92590

**WHEN RECORDED MAIL TO:**

Gold Prospectors Association of America  
43445 Business Park Drive, Suite 113  
Temecula, CA 92590

RECEIVED  
BLM AZ STATE OFFICE  
2014 AUG 21 P 2:12  
PHOENIX, ARIZONA

**AFFIDAVIT OF ASSESSMENT WORK FOR MINING CLAIMS  
MAINTENANCE FEE PAYMENT IN LIEU OF LABOR**

The maintenance fee for the following PLACER CLAIMS in the County of Mohave, State of Arizona applies for the assessment year 2015:

SERIAL REG NUMBER	CLAIM NAME	ACRES	PAYMENT DUE BLM	BOOK/PAGE NUMBER	LEGAL OR LOC
AMC327542	BAHDE 10 Chris Bahde, et al., claim owner	160	\$1,240.00	2012-057359	M 14 T 29 N R 18 W S 20
AMC329246	BAHDE 11 Clarence Bahde, et al., claim owner	160	\$1,240.00	2012-057359	M 14 T 29 N R 18 W S 20
AMC329247	BAHDE 12 Clarence Bahde, et al., claim owner	160	\$1,240.00	2012-057359	M 14 T 29 N R 18 W S 30
AMC329248	BAHDE 13 Clarence Bahde, et al., claim owner	160	\$1,240.00	2012-057359	M 14 T 29 N R 18 W S 30
AMC329249	BAHDE 14 Clarence Bahde, et al., claim owner	160	\$1,240.00	2012-057358	M 14 T 29 N R 18 W S 30
AMC330272	BAHDE 17 Clarence Bahde, et al., claim owner	160	\$1,240.00	2012-057358	M 14 T 29 N R 18 W S 2
AMC330273	BAHDE 18 Clarence Bahde, et al., claim owner	160	\$1,240.00	2012-057358	M 14 T 29 N R 18 W S 2

AMC371816	HOPPY 1 Shawn Bender, et al., claim owner	160	\$1,240.00	2012-057360	M 14 T 29 N R 18 W S 26
AMC371817	HOPPY 2 Shawn Bender, et al., claim owner	160	\$1,240.00	2012-057360	M 14 T 29 N R 18 W S 26
AMC371818	HOPPY 3 Shawn Bender, et al., claim owner	160	\$1,240.00	2012-057360	M 14 T 29 N R 18 W S 26
AMC371819	HOPPY 4 Shawn Bender, et al., claim owner	160	\$1,240.00	2012-057360	M 14 T 29 N R 18 W S 26

Total amount due to BLM is \$13,640.00

RECEIVED  
BLM AZ STATE OFFICE  
2014 AUG 21 P 2:12  
PHOENIX, ARIZONA

**PREPARED BY**

Leonard Riley  
Gold Prospectors Association of America  
43445 Business Park Drive, Suite 113  
Temecula, CA 92590

**WHEN RECORDED MAIL TO:**

Gold Prospectors Association of America  
43445 Business Park Drive, Suite 113  
Temecula, CA 92590

RECEIVED  
BLM AZ STATE OFFICE  
2014 AUG 21 P 2:12  
PHOENIX, ARIZONA

**AFFIDAVIT OF ASSESSMENT WORK FOR MINING CLAIMS  
MAINTENANCE FEE PAYMENT IN LIEU OF LABOR**

The maintenance fee for the following PLACER CLAIMS in the County of Pima, State of Arizona applies for the assessment year 2015:

SERIAL REG NUMBER	CLAIM NAME	ACRES	PAYMENT DUE BLM	BOOK/PAGE NUMBER	LEGAL OR LOC
AMC331449	FRIENDSHIP Doreen Howard, et al., claim owner	160	\$1,240.00	20123320973	M 14 T 19 S R 16 E S 28
AMC332360	R DOUBLE J Beverly Podraza, et al., claim owner	70	\$620.00	20123320970	M 14 T 19 S R 15 E S 25
AMC333387	GOLDEN TATTOO Caroleann Black, et al., claim owner	160	\$1,240.00	20123320971	M 14 T 19 S R 15 E S 26
AMC333855	LUCKY STRIKE Beverly Podraza, et al., claim owner	160	\$1,240.00	20123320967	M 14 T 19 S R 15 E S 26
AMC335768	FANTASTIC Doreen Howard, et al., claim owner	160	\$1,240.00	20123320968	M 14 T 19 S R 15 E S 36
AMC426402	POLARIS Louie Gasca, et al., claim owner	60	\$465.00	20123320969	M 14 T 20 S R 10 E S 32 T 21 S R 10 E S 4 & 5

AMC344407	WANDERING STAR Ed Bonnell, et al., claim owner	160	\$1,240.00	20123320975	M 14 T 21 S R 10 E S 8
AMC344626	LUCKY 13 Alyson Johnson, et al., claim owner	160	\$1,240.00	20123320974	M 21 T 24 N R 9 E S 32
AMC353613	MAYBE, MAYBE NOT Richard Conway, et al., claim owner	160	\$1,240.00	20123320972	M 14 T 19 S R 16 E S 28
AMC353614	WET ROCK Kathy Homan, et al., claim owner	160	\$1,240.00	20123320976	M 14 T 21 S R 10 E S 17
AMC411286	QUAD C Charles Colvin, et al., claim owner	60	\$465.00	None	M 14 T 19 S R 15 E S 23 & 26
AMC420267	HERCULES Louie Gasca, et al., claim owner	58	\$465.00	20123320969	M 14 T 20 S R 10 E S 31

*Closed*

Total amount due to BLM is \$11,935.00

RECEIVED  
BLM AZ STATE OFFICE  
2014 AUG 21 P 2:12  
PHOENIX, ARIZONA

**PREPARED BY**

Leonard Riley  
Gold Prospectors Association of America  
43445 Business Park Drive, Suite 113  
Temecula, CA 92590

**WHEN RECORDED MAIL TO:**

Gold Prospectors Association of America  
43445 Business Park Drive, Suite 113  
Temecula, CA 92590

RECEIVED  
BLM AZ STATE OFFICE  
2014 AUG 21 P 2:13  
PHOENIX, ARIZONA

**AFFIDAVIT OF ASSESSMENT WORK FOR MINING CLAIMS  
MAINTENANCE FEE PAYMENT IN LIEU OF LABOR**

The maintenance fee for the following PLACER CLAIMS in the County of Pinal, State of Arizona applies for the assessment year 2015:

SERIAL REG NUMBER	CLAIM NAME	ACRES	PAYMENT DUE BLM	BOOK/PAGE NUMBER	LEGAL OR LOC
AMC372539	OUTBACK GOLD #4 Jeffrey Arnold, et al., claim owner	160	\$1,240.00	None	M 14 T 1 S R 11 E S 16

*closed*

Total amount due to BLM is \$1,240.00

**PREPARED BY**

Leonard Riley  
Gold Prospectors Association of America  
43445 Business Park Drive, Suite 113  
Temecula, CA 92590

**WHEN RECORDED MAIL TO:**

Gold Prospectors Association of America  
43445 Business Park Drive, Suite 113  
Temecula, CA 92590

RECEIVED  
BLM AZ STATE OFFICE  
2014 AUG 21 P 2:13  
PHOENIX, ARIZONA

**AFFIDAVIT OF ASSESSMENT WORK FOR MINING CLAIMS  
MAINTENANCE FEE PAYMENT IN LIEU OF LABOR**

The maintenance fee for the following LODE CLAIMS in the County of Yavapai, State of Arizona applies for the assessment year 2015:

SERIAL REG NUMBER	CLAIM NAME	ACRES	PAYMENT DUE BLM	BOOK/PAGE NUMBER	LEGAL OR LOC
AMC304305	PICKEM UP I Orlando Carroccia, et al., claim owner	20.66	\$155.00	2012-0064663	M 14 T 10 N R 5 W S 24
AMC304306	PICKEM UP II Orlando Carroccia, et al., claim owner	20.66	\$155.00	2012-0064663	M 14 T 10 N R 5 W S 24
AMC304307	PICKEM UP III Orlando Carroccia, et al., claim owner	20.66	\$155.00	2012-0064663	M 14 T 10 N R 5 W S 24

The maintenance fee for the following PLACER CLAIMS in the County of Yavapai, State of Arizona applies for the assessment year 2014:

SERIAL REG NUMBER	CLAIM NAME	ACRES	PAYMENT DUE BLM	BOOK/PAGE NUMBER	LEGAL OR LOC
AMC190993	LOST DUTCHMAN Doug Edwards, et al., claim owner	120	\$930.00	2012-0064661	M 14 T 10 N R 5 W S 25 & 36
AMC343903	DOUBLE J. J. Jacqueline Lew, et al., claim owner	160	\$1,240.00	2012-0064666	M 14 T 13 N R 1 E S 28
AMC343904	SOLDIER BOY Jacqueline Lew, et al., claim owner	160	\$1,240.00	2012-0064691	M 14 T 13 N R 1 E S 29

AMC348177	PICKEM UP AGAIN Orlando Carroccia, et al., claim owner	40	\$310.00	2012-0064663	M 14 T 10 N R 5 W S 24
AMC348413	ABRACADABRA #1 Thomas Collison, et al., claim owner	160	\$1,240.00	2012-0064689	M 14 T 8 N R 2 E S 29
AMC348414	ABRACADABRA #2 Greg Bowen, et al., claim owner	160	\$1,240.00	2012-0064689	M 14 T 8 N R 2 E S 20
AMC348415	ABRACADABRA #3 John Albanese, et al., claim owner	160	\$1,240.00	2012-0064689	M 14 T 8 N R 2 E S 20
AMC348416	ABRACADABRA #4 Thomas Collison, et al., claim owner	160	\$1,240.00	2012-0064689	M 14 T 8 N R 2 E S 20
AMC350128	ABRACADABRA #5 Terry Huff, et al., claim owner	160	\$1,240.00	2012-0064690	M 14 T 8 N R 2 E S 17
AMC350130	ABRACADABRA #7 Terry Huff, et al., claim owner	160	\$1,240.00	2012-0064692	M 14 T 8 N R 2 E S 18
AMC350140	ABRACADABRA #19 Mary Briggs, et al., claim owner	160	\$1,240.00	2012-0064677	M 14 T 9 N R 20 E S 30
AMC350141	ABRACADABRA #20 John Butler, et al., claim owner	160	\$1,240.00	2012-0064693	M 14 T 9 N R 2 E S 29
AMC350143	CALAMITY #1 John Butler, et al., claim owner	160	\$1,240.00	2012-1089977	M 14 T 8 N R 2 E S 16 & 21
AMC350144	CALAMITY #2 Terry Huff, et al., claim owner	133.37	\$1,085.00	2012-1089988	M 14 T 8 N R 2 E S 16
AMC350310	CALAMITY #8 Bruce Austin, et al., claim owner	106.67	\$930.00	2012-1089982	M 14 T 8 N R 2 E S 9

RECEIVED  
 PHOENIX, ARIZONA  
 2011 AUG 21 P 2:13



AMC350311	CALAMITY #9 Bruce Austin, et al., claim owner	115	\$930.00	2012-1089982	M 14 T 8 N R 2 E S 16
AMC355490	GOLDEN GOBBLER John Koho, et al., claim owner	41.20	\$465.00	2012-0064688	M 14 T 11 N R 1 E S 23
AMC373840	LITTLE PICKER Paul Clark, et al., claim owner	160	\$1,240.00	2012-0064669	M 14 T 9 N R 5 W S 35
AMC373841	GREEN GREASE William Eason, et al., claim owner	160	\$1,240.00	2012-0064684	M 14 T 9 N R 5 W S 34
AMC373842	CAT CLAW William Eason, et al., claim owner	160	\$1,240.00	2012-0064683	M 14 T 9 N R 5 W S 34
AMC373843	OLY POP Paul Clark, et al., claim owner	160	\$1,240.00	2012-0064662	M 14 T 9 N R 5 W S 34
AMC373844	SARAH P Paul Clark, et al., claim owner	160	\$1,240.00	2012-0064660	M 14 T 9 N R 5 W S 35
AMC373845	DESERT PANNER Charles Dougan, et al., claim owner	160	\$1,240.00	2012-0064685	M 14 T 9 N R 5 W S 35
AMC373846	BAKER INN Charles Dougan, et al., claim owner	160	\$1,240.00	2012-0064665	M 14 T 9 N R 5 W S 35
AMC373847	THE STRUT William Eason, et al., claim owner	160	\$1,240.00	2012-0064674	M 14 T 9 N R 5 W S 34

Total amount due to BLM is \$28,675.00

RECEIVED  
BLM AZ STATE OFFICE  
2011 AUG 21 P 2:13  
PHOENIX, ARIZONA

**United States Department of the Interior**  
**Bureau of Land Management**  
 LANDS/RECREATION & PLANNING  
 ONE N CENTRAL AVE  
 PHOENIX, AZ 85004 -2203  
 Phone: 602-417-9200

Receipt

No: 3109047

<b>Transaction #:</b> 3200735	
<b>Date of Transaction:</b> 08/22/2014	
CUSTOMER:	
GOLD PROSPECTORS ASSOCIATION OF AMERICA 43445 BUSINESS PARK DR STE 113 TEMECULA, CA 92590-3671 US	

LINE #	QTY	DESCRIPTION	REMARKS	UNIT PRICE	TOTAL
1	1.00	LOCATABLE MINERALS / MINING CLAIMS- NOT NEW-UNADJUD, ONE AUTH NO. ONLY / MINING CLAIM MONEY RECEIVED CASES: AMC318388/\$64945.00	MAINT FEE PYMNT 2015	- n/a -	64945.00
<b>TOTAL:</b>					<b>\$64,945.00</b>

PAYMENT INFORMATION					
1	AMOUNT:	64945.00	POSTMARKED:	08/19/2014	
	TYPE:	CHECK	RECEIVED:	08/21/2014	
	CHECK NO:	41565			
	NAME:	GOLD PROSPECTORS ASSOCIATION OF AMERICA 43445 BUSINESS PARK DR STE 113 TEMECULA CA 92590-3671 US			

REMARKS

This receipt was generated by the automated BLM Collections and Billing System and is a paper representation of a portion of the official electronic record contained therein.

*RE 10/7/14*  
*\$1705 refund authorized*  
*for 2015 maint. fees pd. on*  
*closed claims AMC 420267*  
*AMC 372539. 8/22/14*

**RECORDING REQUESTED BY**

Claims Department

**WHEN RECORDED MAIL TO:**

Gold Prospectors Association of America  
43445 Business Park Drive, Suite 113  
Temecula, CA 92590

RECEIVED  
BLM AT STATE OFFICE  
PHOENIX, ARIZONA  
2ND AUG 15 PM 3:05

**MAINTENANCE FEE PAYMENT FOR MINING CLAIMS  
IN LIEU OF LABOR (ASSESSMENT WORK)**

The maintenance fee for the following LODE CLAIMS in the County of Yavapai, State of Arizona applies for the assessment year 2014:

SERIAL REG NUMBER	CLAIM NAME	ACRES	PAYMENT DUE BLM	BOOK/PAGE NUMBER	LEGAL OR LOC
AMC304305	PICKEM UP I Orlando Carroccia, et al., claim owner	20.66	\$140.00	2012-0064663	M 14 T 10 N R 5 W S 24
AMC304306	PICKEM UP II Orlando Carroccia, et al., claim owner	20.66	\$140.00	2012-0064663	M 14 T 10 N R 5 W S 24
AMC304307	PICKEM UP III Orlando Carroccia, et al., claim owner	20.66	\$140.00	2012-0064663	M 14 T 10 N R 5 W S 24

The maintenance fee for the following PLACER CLAIMS in the County of Yavapai, State of Arizona applies for the assessment year 2014:

SERIAL REG NUMBER	CLAIM NAME	ACRES	PAYMENT DUE BLM	BOOK/PAGE NUMBER	LEGAL OR LOC
AMC190993	LOST DUTCHMAN Doug Edwards, et al., claim owner	120	\$840.00	2012-0064661	M 14 T 10 N R 5 W S 25 & 36
AMC343903	DOUBLE J. J. Jacqueline Lew, et al., claim owner	160	\$1,120.00	2012-0064666	M 14 T 13 N R 1 E S 28
AMC343904	SOLDIER BOY Jacqueline Lew, et al., claim owner	160	\$1,120.00	2012-0064691	M 14 T 13 N R 1 E S 29

1 \$3,500

\$36,260

*Don't  
Enter*

*Don't  
Enter*

AMC348177	PICKEM UP AGAIN Orlando Carroccia, et al., claim owner	40	\$280.00	2012-0064663	M 14 T 10 N R 5 W S 24
AMC348413	ABRACADABRA #1 Thomas Collison, et al., claim owner	160	\$1,120.00	2012-0064689	M 14 T 8 N R 2 E S 29
AMC348414	ABRACADABRA #2 Greg Bowen, et al., claim owner	160	\$1,120.00	2012-0064689	M 14 T 8 N R 2 E S 20
AMC348415	ABRACADABRA #3 John Albanese, et al., claim owner	160	\$1,120.00	2012-0064689	M 14 T 8 N R 2 E S 20
AMC348416	ABRACADABRA #4 Thomas Collison, et al., claim owner	160	\$1,120.00	2012-0064689	M 14 T 8 N R 2 E S 20
AMC350128	ABRACADABRA #5 Terry Huff, et al., claim owner	160	\$1,120.00	2012-0064690	M 14 T 8 N R 2 E S 17
AMC350130	ABRACADABRA #7 Terry Huff, et al., claim owner	160	\$1,120.00	2012-0064692	M 14 T 8 N R 2 E S 18
AMC350140	ABRACADABRA #19 Mary Briggs, et al., claim owner	160	\$1,120.00	2012-0064677	M 14 T 9 N R 20 E S 30
AMC350141	ABRACADABRA #20 John Butler, et al., claim owner	160	\$1,120.00	2012-0064693	M 14 T 9 N R 2 E S 29
AMC350143	CALAMITY #1 John Butler, et al., claim owner	160	\$1,120.00	2012-1089977	M 14 T 8 N R 2 E S 16 & 21
AMC350144	CALAMITY #2 Terry Huff, et al., claim owner	133.37	\$980.00	2012-1089978	M 14 T 8 N R 2 E S 16
AMC350310	CALAMITY #8 Bruce Austin, et al., claim owner	106.67	\$840.00	2012-1089982	M 14 T 8 N R 2 E S 9

PHOENIX, ARIZONA  
 RECEIVED  
 PHOENIX OFFICE

\$2100  
 \$10080  
\$12,180

\$48,440

AMC350311	CALAMITY #9 Bruce Austin, et al., claim owner	115	\$840.00	2012-1089982	M 14 T 8 N R 2 E S 16
AMC355490	GOLDEN GOBBLER John Koho, et al., claim owner	41.20	\$420.00	2012-0064688	M 14 T 11 N R 1 E S 23
AMC373840	LITTLE PICKER Paul Clark, et al., claim owner	160	\$1,120.00	2012-0064669	M 14 T 9 N R 5 W S 35
AMC373841	GREEN GREASE William Eason, et al., claim owner	160	\$1,120.00	2012-0064684	M 14 T 9 N R 5 W S 34
AMC373842	CAT CLAW William Eason, et al., claim owner	160	\$1,120.00	2012-0064683	M 14 T 9 N R 5 W S 34
AMC373843	OLY POP Paul Clark, et al., claim owner	160	\$1,120.00	2012-0064662	M 14 T 9 N R 5 W S 34
AMC373844	SARAH P Paul Clark, et al., claim owner	160	\$1,120.00	2012-0064660	M 14 T 9 N R 5 W S 35
AMC373845	DESERT PANNER Charles Dougan, et al., claim owner	160	\$1,120.00	2012-0064685	M 14 T 9 N R 5 W S 35
AMC373846	BAKER INN Charles Dougan, et al., claim owner	160	\$1,120.00	2012-0064665	M 14 T 9 N R 5 W S 35
AMC373847	THE STRUT William Eason, et al., claim owner	160	\$1,120.00	2012-0064674	M 14 T 9 N R 5 W S 34

PHOENIX, ARIZONA  
 BLM / STATE OFFICE  
 RECEIVED

Total amount due to BLM is \$25,900.00

\$ 8960  
1260  
\$ 10220

I hereby certify under penalty of perjury under the laws of the State of California that the foregoing statements are true and correct.

Brandon Johnson, President  
 Gold Prospectors Association of America  
 Agent for Claim Owner

43445 Business Park Drive, Suite 113  
 Temecula, CA 92590  
 951-699-4749

\$58,660

Executed this 30 day of July, 2013 at Temecula, California.

30  
Brandon Johnson, President  
Gold Prospectors Association of America

Date: 7-30-13


State of California  
County of Riverside

Subscribed and sworn to (or affirmed) before me on this 30<sup>th</sup> day of July, 2013,  
by Brandon Johnson, proved to me on the basis of satisfactory evidence to be the person who appeared  
before me.

Signature

Amber N. White

(Seal)



RECEIVED  
2013 AUG 15 PM 2:05  
PROBATION DEPARTMENT

United States Department of the Interior  
 Bureau of Land Management  
 LANDS/RECREATION & PLANNING  
 ONE N CENTRAL AVE  
 PHOENIX, AZ 85004 -2203  
 Phone: 602-417-9200



Receipt

No:

2856913

<b>Transaction #:</b> 2942734	
<b>Date of Transaction:</b> 08/16/2013	
<b>CUSTOMER:</b>	
GOLD PROSPECTORS ASSOCIATION OF AMERICA 43445 BUSINESS PARK DR STE 113 TEMECULA, CA 92590-3669 US	

LINE #	QTY	DESCRIPTION	REMARKS	UNIT PRICE	TOTAL
1	1.00	LOCATABLE MINERALS / MINING CLAIMS-NOT NEW-UNADJUD, ONE AUTH NO. ONLY / MINING CLAIM MONEY RECEIVED CASES: AMC318388/\$58660.00	MAINT 2014/419	- n/a -	58660.00
<b>TOTAL:</b>					<b>\$58,660.00</b>

PAYMENT INFORMATION			
1	AMOUNT:	58660.00	POSTMARKED: 08/13/2013
	TYPE:	CHECK	RECEIVED: 08/15/2013
	CHECK NO:	40299	
	NAME:	GOLD PROSPECTORS ASSOCIATION OF AMERICA 43445 BUSINESS PARK DR STE 113 TEMECULA CA 92590-3669 US	

REMARKS

This receipt was generated by the automated BLM Collections and Billing System and is a paper representation of a portion of the official electronic record contained therein.

**RECORDING REQUESTED BY**

Claims Department

**WHEN RECORDED MAIL TO:**

Gold Prospectors Association of America  
43445 Business Park Drive, Suite 113  
Temecula, CA 92590

RECEIVED  
BLM AZ STATE OFFICE  
2013 AUG 15 PM 3:04  
PHOENIX, ARIZONA

**MAINTENANCE FEE PAYMENT FOR MINING CLAIMS  
IN LIEU OF LABOR (ASSESSMENT WORK)**

The maintenance fee for the following PLACER CLAIMS in the County of Pinal, State of Arizona applies for the assessment year 2014:

SERIAL REG NUMBER	CLAIM NAME	ACRES	PAYMENT DUE BLM	BOOK/PAGE NUMBER	LEGAL OR LOC
AMC372539	OUTBACK GOLD #4  Jeffrey Arnold, et al., claim owner	160	\$1,120.00	None	M 14 T 1 S R 11 E S 16

Total amount due to BLM is \$1,120.00

I hereby certify under penalty of perjury under the laws of the State of California that the foregoing statements are true and correct.

Brandon Johnson, President  
Gold Prospectors Association of America  
Agent for Claim Owner

43445 Business Park Drive, Suite 113  
Temecula, CA 92590  
951-699-4749

\$32,760



Executed this 30 day of July, 2013 at Temecula, California.

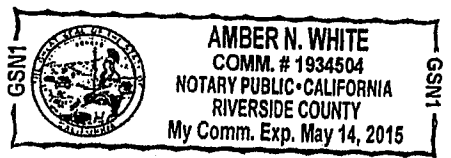
Brandon Johnson  
Brandon Johnson, President  
Gold Prospectors Association of America

Date: 7-30-13

State of California  
County of Riverside

Subscribed and sworn to (or affirmed) before me on this 30<sup>th</sup> day of July, 2013,  
by Brandon Johnson, proved to me on the basis of satisfactory evidence to be the person who appeared  
before me.

Signature Amber N. White (Seal)



RECEIVED  
DLM & ASSOCIATES OFFICE  
PHOENIX, ARIZONA  
NOV 13 2013

**RECORDING REQUESTED BY**

Claims Department

**WHEN RECORDED MAIL TO:**

Gold Prospectors Association of America  
43445 Business Park Drive, Suite 113  
Temecula, CA 92590

RECEIVED  
BLM AZ STATE OFFICE  
PHOENIX, ARIZONA  
300 AUG 15 PM 3:04

**MAINTENANCE FEE PAYMENT FOR MINING CLAIMS  
IN LIEU OF LABOR (ASSESSMENT WORK)**

The maintenance fee for the following PLACER CLAIMS in the County of Maricopa, State of Arizona applies for the assessment year 2014:

SERIAL REG NUMBER	CLAIM NAME	ACRES	PAYMENT DUE BLM	BOOK/PAGE NUMBER	LEGAL OR LOC
AMC100714	YAHOO #4 Marion Burns, et al., claim owner	20	\$140.00	2012-1089980	M 14 T 7 N R 3 W S 20
AMC324198	KING MINING CLAIM #1 Peter Eastman, et al., claim owner	20	\$140.00	2012-1089981	M 14 T 7 N R 3 W S 29
AMC325932	GOLDEN DREAMS #A Peter Eastman, et al., claim owner	40	\$280.00	2012-1089981	M 14 T 7 N R 3 W S 20
AMC333347	DUMB LUCK Jean Wampler, et al., claim owner	40	\$280.00	2012-1089976	M 14 T 7 R 3 S 29
AMC338375	AZ AU #1 Gold Prospectors, et al., claim owner	20	\$140.00	2012-1089979	M 14 T 7 N R 3 W S 29
AMC338376	AZ AU #2 Gold Prospectors, et al., claim owner	20	\$140.00	2012-1089979	M 14 T 7 N R 3 W S 29

\$1120

\$5040

Brandon Johnson, President  
Gold Prospectors Association of America  
Agent for Claim Owner

43445 Business Park Drive, Suite 113  
Temecula, CA 92590  
951-699-4749

Executed this 30 day of July, 2013 at Temecula, California.


Brandon Johnson  
\_\_\_\_\_  
Brandon Johnson, President  
Gold Prospectors Association of America

Date: 7-30-13

State of California  
County of Riverside

Subscribed and sworn to (or affirmed) before me on this 30th day of July, 2013,  
by Brandon Johnson, proved to me on the basis of satisfactory evidence to be the person who appeared  
before me.

Signature Amber N. White (Seal)



RECEIVED  
PLM & ASSOCIATES  
2013 JUL 30 PM 2:00

AMC35987	YAHOO #2 Marion Burns, et al., claim owner	20	\$140.00	2012-1089980	M 14 T 7N R 3 W S 29
AMC390613	GOLD FLATZ 1 Frank Benzsema, et al., claim owner	160	\$1,120.00	2012-057361	M 14 T 4N R 6 W S 21
AMC390614	GOLD FLATZ 2 Frank Benzsema, et al., claim owner	160	\$1,120.00	2012-057361	M 14 T 4N R 6 W S 21
AMC406412	VULTURE BAIT Albert Barton, et al., claim owner	160	\$1,120.00	2012-1089975	M 14 T 7N R 3W S 21

Total amount due to BLM is \$4,620.00

The following PLACER CLAIMS are located in two counties. The BLM payment information is included in the filing for the County of Yavapai, State of Arizona. The following information is for the benefit of the Recorder of the County of Maricopa, State of Arizona:

SERIAL REG NUMBER	CLAIM NAME	ACRES	PAYMENT DUE BLM	BOOK/PAGE NUMBER	LEGAL OR LOC
AMC348413	ABRACADABRA #1 Thomas Collison, et al., claim owner	160	\$0.00	2012-1089973	M 14 T 8 N R 2 E S 29
AMC348414	ABRACADABRA #2 Greg Bowen, et al., claim owner	160	\$0.00	2012-1089973	M 14 T 8 R 2 E S20
AMC350143	CALAMITY #1 John Butler, et al., claim owner	160	\$0.00	2012-1089973	M 14 T 8 N R 2 E S 16 & 21
AMC350144	CALAMITY #2 Terry Huff, et al., claim owner	133.37	\$0.00	2012-1089973	M 14 T 8 N R 2 E S 16
AMC350310	CALAMITY #8 Bruce Austin, et al., claim owner	106.67	\$0.00	2012-1089982	M 14 T 8 N R 2 E S 9
AMC350311	CALAMITY #9 Bruce Austin, et al., claim owner	115	\$0.00	2012-1089982	M 14 T 8 N R 2 E S 16

\$ 3500


\$8540

I hereby certify under penalty of perjury under the laws of the State of California that the foregoing statements are true and correct.

Brandon Johnson, President  
Gold Prospectors Association of America  
Agent for Claim Owner

43445 Business Park Drive, Suite 113  
Temecula, CA 92590  
951-699-4749

Executed this 30 day of July, 2013 at Temecula, California.

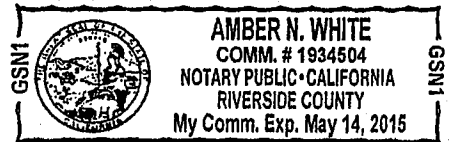
  
\_\_\_\_\_  
Brandon Johnson, President  
Gold Prospectors Association of America

Date: 7-30-13

State of California  
County of Riverside

Subscribed and sworn to (or affirmed) before me on this 30 day of July, 2013,  
by Brandon Johnson, proved to me on the basis of satisfactory evidence to be the person who appeared  
before me.

Signature Amber N. White (Seal)



RECEIVED  
MAY 15 2013  
NOTARY PUBLIC OFFICE

**RECORDING REQUESTED BY**

Claims Department

**WHEN RECORDED MAIL TO:**

Gold Prospectors Association of America  
43445 Business Park Drive, Suite 113  
Temecula, CA 92590

RECEIVED  
BLM AZ STATE OFFICE  
2013 AUG 15 PM 3:04  
PHOENIX, ARIZONA

**MAINTENANCE FEE PAYMENT FOR MINING CLAIMS  
IN LIEU OF LABOR (ASSESSMENT WORK)**

The maintenance fee for the following PLACER CLAIMS in the County of Mohave, State of Arizona applies for the assessment year 2014:

SERIAL REG NUMBER	CLAIM NAME	ACRES	PAYMENT DUE BLM	BOOK/PAGE NUMBER	LEGAL OR LOC
AMC327542	BAHDE 10 Chris Bahde, et al., claim owner	160	\$1,120.00	2012-057359	M 14 T 29 N R 18 W S 20
AMC329246	BAHDE 11 Clarence Bahde, et al., claim owner	160	\$1,120.00	2012-057359	M 14 T 29 N R 18 W S 20
AMC329247	BAHDE 12 Clarence Bahde, et al., claim owner	160	\$1,120.00	2012-057359	M 14 T 29 N R 18 W S 30
AMC329248	BAHDE 13 Clarence Bahde, et al., claim owner	160	\$1,120.00	2012-057359	M 14 T 29 N R 18 W S 30
AMC329249	BAHDE 14 Clarence Bahde, et al., claim owner	160	\$1,120.00	2012-057358	M 14 T 29 N R 18 W S 30
AMC330272	BAHDE 17 Clarence Bahde, et al., claim owner	160	\$1,120.00	2012-057358	M 14 T 29 N R 18 W S 2
AMC330273	BAHDE 18 Clarence Bahde, et al., claim owner	160	\$1,120.00	2012-057358	M 14 T 29 N R 18 W S 2

\$ 7,840

\$ 16380

AMC371816	HOPPY 1 Shawn Bender, et al., claim owner	160	\$1,120.00	2012-057360	M 14 T 29 N R 18 W S 26
AMC371817	HOPPY 2 Shawn Bender, et al., claim owner	160	\$1,120.00	2012-057360	M 14 T 29 N R 18 W S 26
AMC371818	HOPPY 3 Shawn Bender, et al., claim owner	160	\$1,120.00	2012-057360	M 14 T 29 N R 18 W S 26
AMC371819	HOPPY 4 Shawn Bender, et al., claim owner	160	\$1,120.00	2012-057360	M 14 T 29 N R 18 W S 26

Total amount due to BLM is \$12,320.00

I hereby certify under penalty of perjury under the laws of the State of California that the foregoing statements are true and correct.

Brandon Johnson, President  
Gold Prospectors Association of America  
Agent for Claim Owner

43445 Business Park Drive, Suite 113  
Temecula, CA 92590  
951-699-4749

\$ 4480

\$ 20,860

RECEIVED  
 BLM - CALIFORNIA  
 2012 JUN 15 10 00 AM  
 FEDERAL BUREAU OF LAND MANAGEMENT

Executed this 30 day of July, 2013 at Temecula, California.

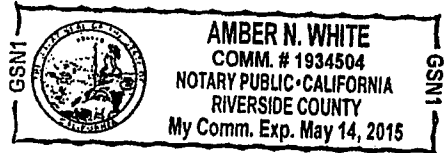
Brandon Johnson  
Brandon Johnson, President  
Gold Prospectors Association of America

Date: 7-30-13

State of California  
County of Riverside

Subscribed and sworn to (or affirmed) before me on this 30 day of July, 2013,  
by Brandon Johnson, proved to me on the basis of satisfactory evidence to be the person who appeared  
before me.

Signature Amber N. White (Seal)



RECEIVED  
RIVERSIDE COUNTY  
NOTARY PUBLIC OFFICE  
NOV 15 11 30 AM  
RIVERSIDE, CALIFORNIA



**RECORDING REQUESTED BY**

Claims Department

**WHEN RECORDED MAIL TO:**Gold Prospectors Association of America  
43445 Business Park Drive, Suite 113  
Temecula, CA 92590RECEIVED  
PLACER STATE OFFICE  
PHOENIX, ARIZONA  
0903 APR 15 PM 3:04**MAINTENANCE FEE PAYMENT FOR MINING CLAIMS  
IN LIEU OF LABOR (ASSESSMENT WORK)**

The maintenance fee for the following PLACER CLAIMS in the County of Pima, State of Arizona applies for the assessment year 2014:

SERIAL REG NUMBER	CLAIM NAME	ACRES	PAYMENT DUE BLM	BOOK/PAGE NUMBER	LEGAL OR LOC
AMC331449	FRIENDSHIP Doreen Howard, et al., claim owner	160	\$1,120.00	20123320973	M 14 T 19 S R 16 E S 28
AMC332360	R DOUBLE J Beverly Podraza, et al., claim owner	70	\$560.00	20123320970	M 14 T 19 S R 15 E S 25
AMC333387	GOLDEN TATTOO Caroleann Black, et al., claim owner	160	\$1,120.00	20123320971	M 14 T 19 S R 15 E S 26
AMC333855	LUCKY STRIKE Beverly Podraza, et al., claim owner	160	\$1,120.00	20123320967	M 14 T 19 S R 15 E S 26
AMC335768	FANTASTIC Doreen Howard, et al., claim owner	160	\$1,120.00	20123320968	M 14 T 19 S R 15 E S 36
AMC342811	POLARIS Louie Gasca, et al., claim owner	60	\$420.00	20123320969	M 14 T 20 S R 10 E S 32 T 21 S R 10 E S 4 & 5

\$ 5,460

\$ 26,320

AMC344407	WANDERING STAR Ed Bonnell, et al., claim owner	160	\$1,120.00	20123320975	M 14 T 21 S R 10 E S 8
AMC344626	LUCKY 13 Alyson Johnson, et al., claim owner	160	\$1,120.00	20123320974	M 21 T 24 N R 9 E S 32
AMC353613	MAYBE, MAYBE NOT Richard Conway, et al., claim owner	160	\$1,120.00	20123320972	M 14 T 19 S R 16 E S 28
AMC353614	WET ROCK Kathy Homan, et al., claim owner	160	\$1,120.00	20123320976	M 14 T 21 S R 10 E S 17
AMC411286	QUAD C Charles Colvin, et al., claim owner	60	\$420.00	None	M 14 T 19 S R 15 E S 23 & 26
AMC420267	HERCULES Louie Gasca, et al., claim owner	58	\$420.00	20123320969	M 14 T 20 S R 10 E S 31

Total amount due to BLM is \$10,780.00

\$5320

I hereby certify under penalty of perjury under the laws of the State of California that the foregoing statements are true and correct.

Brandon Johnson, President  
Gold Prospectors Association of America  
Agent for Claim Owner

43445 Business Park Drive, Suite 113  
Temecula, CA 92590  
951-699-4749

RECEIVED  
 DISTRICT OFFICE  
 10/21/04

\$31,640

Executed this 30 day of July, 2013 at Temecula, California.

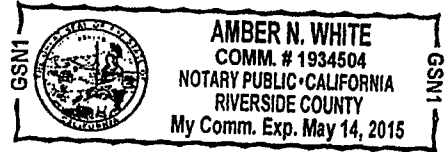
Brandon Johnson  
Brandon Johnson, President  
Gold Prospectors Association of America

Date: 7-30-13

State of California  
County of Riverside

Subscribed and sworn to (or affirmed) before me on this 30<sup>th</sup> day of July, 2013,  
by Brandon Johnson, proved to me on the basis of satisfactory evidence to be the person who appeared  
before me.

Signature Amber N. White (Seal)



RECEIVED  
PLM AND ASSOCIATES  
PHOENIX, ARIZONA  
AUG 15 PM 3:01

LEAD CASE FILES for Receipt No. 2006713  
filed by GOLD PROSPECTORS ASSN OF AMERICA  
August 15, 2013

318385  
337776  
338212  
364805  
412818  
100714  
324198  
325932  
333347  
338375  
35987  
390613  
406412  
348413  
350128  
350309  
327542  
329246  
330272  
371816

AMC #s  
331449  
332360  
333387  
333855  
335768  
342810  
344407  
344626  
353613  
411286  
420267  
372534  
304305  
190993  
343903  
348177  
~~348413~~  
355490  
373840

**RECORDING REQUESTED BY**

Claims Department

**WHEN RECORDED MAIL TO:**

Gold Prospectors Association of America  
43445 Business Park Drive, Suite 113  
Temecula, CA 92590

RECEIVED  
BLM AZ STATE OFFICE  
PHOENIX, ARIZONA  
2009 AUG 15 PM 2:03

**MAINTENANCE FEE PAYMENT FOR MINING CLAIMS  
IN LIEU OF LABOR (ASSESSMENT WORK)**

The maintenance fee for the following PLACER CLAIMS in the County of La Paz, State of Arizona applies for the assessment year 2014:

SERIAL REG NUMBER	CLAIM NAME	ACRES	PAYMENT DUE BLM	BOOK/PAGE NUMBER	LEGAL OR LOC
AMC318388	OHMI #23 Carol Moore, et al., claim owner	30	\$280.00	2009-03352	M 14 T 3 N R 18 W S 34
AMC337776	GORBERT ASSOCIATION Cameron Cook, et al., claim owner	160	\$1,120.00	2012-05663	M 14 T 3 N R 18 W S 26/27/28
AMC338212	GUESS IT HAS Gilbert Binns, et al., claim owner	40	\$280.00	2012-05665	M 14 T 4 N R 18 W S 35
AMC364805	FLAT FOOT Barbara Cooper, et al., claim owner	160	\$1,120.00	2012-05664	M 14 T 4 N R 20 W S 34
AMC412819	CACTUS NEEDLE Sharina Davis, et al., claim owner	160	\$1,120.00	2012-05666	M 14 T 4 N R 13 W S 22

Total amount due to BLM is \$3,920.00

\$ 3920

I hereby certify under penalty of perjury under the laws of the State of California that the foregoing statements are true and correct.

342734

ENTERED  
AUG 23 2013  
BY: RE

# 2856913

United States Department of the Interior  
 Bureau of Land Management  
 LANDS/RECREATION & PLANNING  
 ONE N CENTRAL AVE  
 PHOENIX, AZ 85004 -2203  
 Phone: 602-417-9200



Receipt

No:

2856913

<b>Transaction #:</b> 2942734	
<b>Date of Transaction:</b> 08/16/2013	
<b>CUSTOMER:</b>	
GOLD PROSPECTORS ASSOCIATION OF AMERICA 43445 BUSINESS PARK DR STE 113 TEMECULA, CA 92590-3669 US	

LINE #	QTY	DESCRIPTION	REMARKS	UNIT PRICE	TOTAL
1	1.00	LOCATABLE MINERALS / MINING CLAIMS-NOT NEW-UNADJUD, ONE AUTH NO. ONLY / MINING CLAIM MONEY RECEIVED <b>CASES: AMC318388/\$58660.00</b>	MAINT 2014/419	- n/a -	58660.00
<b>TOTAL:</b>					<b>\$58,660.00</b>

PAYMENT INFORMATION			
1	AMOUNT:	58660.00	POSTMARKED: 08/13/2013
	TYPE:	CHECK	RECEIVED: 08/15/2013
	CHECK NO:	40299	
	NAME:	GOLD PROSPECTORS ASSOCIATION OF AMERICA 43445 BUSINESS PARK DR STE 113 TEMECULA CA 92590-3669 US	

REMARKS

This receipt was generated by the automated BLM Collections and Billing System and is a paper representation of a portion of the official electronic record contained therein.

Brandon Johnson, President  
Gold Prospectors Association of America  
Agent for Claim Owner

43445 Business Park Drive, Suite 113  
Temecula, CA 92590  
951-699-4749

Executed this 30 day of July, 2013 at Temecula, California.


Brandon Johnson  
\_\_\_\_\_  
Brandon Johnson, President  
Gold Prospectors Association of America

Date: 7-30-13

State of California  
County of Riverside

Subscribed and sworn to (or affirmed) before me on this 30th day of July, 2013,  
by Brandon Johnson, proved to me on the basis of satisfactory evidence to be the person who appeared  
before me.

Signature Amber N. White (Seal)



RECEIVED  
NOTARY PUBLIC  
RIVERSIDE COUNTY  
CALIFORNIA  
JUL 30 2013

**RECORDING REQUESTED BY**

Claims Department

**WHEN RECORDED MAIL TO:**

Gold Prospectors Association of America  
43445 Business Park Drive, Suite 113  
Temecula, CA 92590

RECEIVED  
BLM AZ STATE OFFICE  
PHOENIX, ARIZONA  
2012 JUN 15 PM 3:04

**MAINTENANCE FEE PAYMENT FOR MINING CLAIMS  
IN LIEU OF LABOR (ASSESSMENT WORK)**

The maintenance fee for the following PLACER CLAIMS in the County of Maricopa, State of Arizona applies for the assessment year 2014:

SERIAL REG NUMBER	CLAIM NAME	ACRES	PAYMENT DUE BLM	BOOK/PAGE NUMBER	LEGAL OR LOC
AMC100714	YAHOO #4 Marion Burns, et al., claim owner	20	\$140.00	2012-1089980	M 14 T 7 N R 3 W S 20
AMC324198	KING MINING CLAIM #1 Peter Eastman, et al., claim owner	20	\$140.00	2012-1089981	M 14 T 7 N R 3 W S 29
AMC325932	GOLDEN DREAMS #A Peter Eastman, et al., claim owner	40	\$280.00	2012-1089981	M 14 T 7 N R 3 W S 20
AMC333347	DUMB LUCK Jean Wampler, et al., claim owner	40	\$280.00	2012-1089976	M 14 T 7 R 3 S 29
AMC338375	AZ AU #1 Gold Prospectors, et al., claim owner	20	\$140.00	2012-1089979	M 14 T 7 N R 3 W S 29
AMC338376	AZ AU #2 Gold Prospectors, et al., claim owner	20	\$140.00	2012-1089979	M 14 T 7 N R 3 W S 29

\$1120

\$5040



AMC35987	YAHOO #2 Marion Burns, et al., claim owner	20	\$140.00	2012-1089980	M 14 T 7 N R 3 W S 29
AMC390613	GOLD FLATZ 1 Frank Benzsema, et al., claim owner	160	\$1,120.00	2012-057361	M 14 T 4 N R 6 W S 21
AMC390614	GOLD FLATZ 2 Frank Benzsema, et al., claim owner	160	\$1,120.00	2012-057361	M 14 T 4 N R 6 W S 21
AMC406412	VULTURE BAIT Albert Barton, et al., claim owner	160	\$1,120.00	2012-1089975	M 14 T 7 N R 3 W S 21

Total amount due to BLM is \$4,620.00

The following PLACER CLAIMS are located in two counties. The BLM payment information is included in the filing for the County of Yavapai, State of Arizona. The following information is for the benefit of the Recorder of the County of Maricopa, State of Arizona:

SERIAL REG NUMBER	CLAIM NAME	ACRES	PAYMENT DUE BLM	BOOK/PAGE NUMBER	LEGAL OR LOC
AMC348413	ABRACADABRA #1 Thomas Collison, et al., claim owner	160	\$0.00	2012-1089973	M 14 T 8 N R 2 E S 29
AMC348414	ABRACADABRA #2 Greg Bowen, et al., claim owner	160	\$0.00	2012-1089973	M 14 T 8 R 2 E S 20
AMC350143	CALAMITY #1 John Butler, et al., claim owner	160	\$0.00	2012-1089973	M 14 T 8 N R 2 E S 16 & 21
AMC350144	CALAMITY #2 Terry Huff, et al., claim owner	133.37	\$0.00	2012-1089973	M 14 T 8 N R 2 E S 16
AMC350310	CALAMITY #8 Bruce Austin, et al., claim owner	106.67	\$0.00	2012-1089982	M 14 T 8 N R 2 E S 9
AMC350311	CALAMITY #9 Bruce Austin, et al., claim owner	115	\$0.00	2012-1089982	M 14 T 8 N R 2 E S 16


\$ 3500

I hereby certify under penalty of perjury under the laws of the State of California that the foregoing statements are true and correct.

Brandon Johnson, President  
Gold Prospectors Association of America  
Agent for Claim Owner

43445 Business Park Drive, Suite 113  
Temecula, CA 92590  
951-699-4749

Executed this 30 day of July, 2013 at Temecula, California.


  
\_\_\_\_\_  
Brandon Johnson, President  
Gold Prospectors Association of America

Date: 7-30-13

State of California  
County of Riverside

Subscribed and sworn to (or affirmed) before me on this 30 day of July, 2013,  
by Brandon Johnson, proved to me on the basis of satisfactory evidence to be the person who appeared  
before me.

Signature Amber N. White (Seal)



RECEIVED  
NOTARY PUBLIC OFFICE  
JUL 30 2013

**RECORDING REQUESTED BY**

Claims Department

**WHEN RECORDED MAIL TO:**

Gold Prospectors Association of America  
43445 Business Park Drive, Suite 113  
Temecula, CA 92590

RECEIVED  
BLM AT STATE OFFICE  
2013 AUG 15 PM 3:04  
PHOENIX, ARIZONA

**MAINTENANCE FEE PAYMENT FOR MINING CLAIMS  
IN LIEU OF LABOR (ASSESSMENT WORK)**

The maintenance fee for the following PLACER CLAIMS in the County of Mohave, State of Arizona applies for the assessment year 2014:

SERIAL REG NUMBER	CLAIM NAME	ACRES	PAYMENT DUE BLM	BOOK/PAGE NUMBER	LEGAL OR LOC
AMC327542	BAHDE 10 Chris Bahde, et al., claim owner	160	\$1,120.00	2012-057359	M 14 T 29 N R 18 W S 20
AMC329246	BAHDE 11 Clarence Bahde, et al., claim owner	160	\$1,120.00	2012-057359	M 14 T 29 N R 18 W S 20
AMC329247	BAHDE 12 Clarence Bahde, et al., claim owner	160	\$1,120.00	2012-057359	M 14 T 29 N R 18 W S 30
AMC329248	BAHDE 13 Clarence Bahde, et al., claim owner	160	\$1,120.00	2012-057359	M 14 T 29 N R 18 W S 30
AMC329249	BAHDE 14 Clarence Bahde, et al., claim owner	160	\$1,120.00	2012-057358	M 14 T 29 N R 18 W S 30
AMC330272	BAHDE 17 Clarence Bahde, et al., claim owner	160	\$1,120.00	2012-057358	M 14 T 29 N R 18 W S 2
AMC330273	BAHDE 18 Clarence Bahde, et al., claim owner	160	\$1,120.00	2012-057358	M 14 T 29 N R 18 W S 2

57,840

\$ 16380

AMC371816	HOPPY 1 Shawn Bender, et al., claim owner	160	\$1,120.00	2012-057360	M 14 T 29 N R 18 W S 26
AMC371817	HOPPY 2 Shawn Bender, et al., claim owner	160	\$1,120.00	2012-057360	M 14 T 29 N R 18 W S 26
AMC371818	HOPPY 3 Shawn Bender, et al., claim owner	160	\$1,120.00	2012-057360	M 14 T 29 N R 18 W S 26
AMC371819	HOPPY 4 Shawn Bender, et al., claim owner	160	\$1,120.00	2012-057360	M 14 T 29 N R 18 W S 26

Total amount due to BLM is \$12,320.00

I hereby certify under penalty of perjury under the laws of the State of California that the foregoing statements are true and correct.

Brandon Johnson, President  
Gold Prospectors Association of America  
Agent for Claim Owner


43445 Business Park Drive, Suite 113  
Temecula, CA 92590  
951-699-4749

\$ 4480

\$20,860

RECEIVED  
 BUREAU OF LAND MANAGEMENT  
 U.S. DEPARTMENT OF THE INTERIOR  
 WASHINGTON, D.C. 20250

Executed this 30 day of July, 2013 at Temecula, California.


  
\_\_\_\_\_  
Brandon Johnson, President  
Gold Prospectors Association of America

Date: 7-30-13

State of California  
County of Riverside

Subscribed and sworn to (or affirmed) before me on this 30 day of July, 2013,  
by Brandon Johnson, proved to me on the basis of satisfactory evidence to be the person who appeared  
before me.

Signature Amber N. White (Seal)



RECEIVED  
DIA ADJUTANT GENERAL  
NOV 15 11 30 AM  
PHOENIX, ARIZONA

**RECORDING REQUESTED BY**

Claims Department

**WHEN RECORDED MAIL TO:**

Gold Prospectors Association of America  
43445 Business Park Drive, Suite 113  
Temecula, CA 92590

RECEIVED  
PLACER STATE OFFICE  
2014 AUG 15 PM 3:04  
PHOENIX, ARIZONA

**MAINTENANCE FEE PAYMENT FOR MINING CLAIMS  
IN LIEU OF LABOR (ASSESSMENT WORK)**

The maintenance fee for the following PLACER CLAIMS in the County of Pima, State of Arizona applies for the assessment year 2014:

SERIAL REG NUMBER	CLAIM NAME	ACRES	PAYMENT DUE BLM	BOOK/PAGE NUMBER	LEGAL OR LOC
AMC331449	FRIENDSHIP Doreen Howard, et al., claim owner	160	\$1,120.00	20123320973	M 14 T 19 S R 16 E S 28
AMC332360	R DOUBLE J Beverly Podraza, et al., claim owner	70	\$560.00	20123320970	M 14 T 19 S R 15 E S 25
AMC333387	GOLDEN TATTOO Caroleann Black, et al., claim owner	160	\$1,120.00	20123320971	M 14 T 19 S R 15 E S 26
AMC333855	LUCKY STRIKE Beverly Podraza, et al., claim owner	160	\$1,120.00	20123320967	M 14 T 19 S R 15 E S 26
AMC335768	FANTASTIC Doreen Howard, et al., claim owner	160	\$1,120.00	20123320968	M 14 T 19 S R 15 E S 36
AMC342811	POLARIS Louie Gasca, et al., claim owner	60	\$420.00	20123320969	M 14 T 20 S R 10 E S 32 T 21 S R 10 E S 4 & 5

\$ 5,460

\$ 26,320

AMC344407	WANDERING STAR Ed Bonnell, et al., claim owner	160	\$1,120.00	20123320975	M 14 T 21 S R 10 E S 8
AMC344626	LUCKY 13 Alyson Johnson, et al., claim owner	160	\$1,120.00	20123320974	M 21 T 24 N R 9 E S 32
AMC353613	MAYBE, MAYBE NOT Richard Conway, et al., claim owner	160	\$1,120.00	20123320972	M 14 T 19 S R 16 E S 28
AMC353614	WET ROCK Kathy Homan, et al., claim owner	160	\$1,120.00	20123320976	M 14 T 21 S R 10 E S 17
AMC411286	QUAD C Charles Colvin, et al., claim owner	60	\$420.00	None	M 14 T 19 S R 15 E S 23 & 26
AMC420267	HERCULES Louie Gasca, et al., claim owner	58	\$420.00	20123320969	M 14 T 20 S R 10 E S 31

Total amount due to BLM is \$10,780.00

\$5320

I hereby certify under penalty of perjury under the laws of the State of California that the foregoing statements are true and correct.

Brandon Johnson, President  
Gold Prospectors Association of America  
Agent for Claim Owner

43445 Business Park Drive, Suite 113  
Temecula, CA 92590  
951-699-4749

RECEIVED  
 DISTRICT OFFICE  
 TEMECULA, CALIFORNIA  
 JAN 13 2011

\$31,640

Executed this 30 day of July, 2013 at Temecula, California.


Brandon Johnson  
Brandon Johnson, President  
Gold Prospectors Association of America

Date: 7-30-13

State of California  
County of Riverside

Subscribed and sworn to (or affirmed) before me on this 30<sup>th</sup> day of July, 2013,  
by Brandon Johnson, proved to me on the basis of satisfactory evidence to be the person who appeared  
before me.

Signature Amber N. White (Seal)



RECEIVED  
PLM AND RIVER OFFICE  
2013 AUG 15 PM 3:01  
PHOENIX, ARIZONA



RECEIVED  
BLM AZ STATE OFFICE  
2012 AUG 15 PM 3:04  
PHOENIX, ARIZONA

**RECORDING REQUESTED BY**

Claims Department

**WHEN RECORDED MAIL TO:**

Gold Prospectors Association of America  
43445 Business Park Drive, Suite 113  
Temecula, CA 92590

**MAINTENANCE FEE PAYMENT FOR MINING CLAIMS  
IN LIEU OF LABOR (ASSESSMENT WORK)**

The maintenance fee for the following PLACER CLAIMS in the County of Pinal, State of Arizona applies for the assessment year 2014:

SERIAL REG NUMBER	CLAIM NAME	ACRES	PAYMENT DUE BLM	BOOK/PAGE NUMBER	LEGAL OR LOC
AMC372539	OUTBACK GOLD #4 Jeffrey Arnold, et al., claim owner	160	\$1,120.00	None	M 14 T 1 S R 11 E S 16

Total amount due to BLM is \$1,120.00

I hereby certify under penalty of perjury under the laws of the State of California that the foregoing statements are true and correct.

Brandon Johnson, President  
Gold Prospectors Association of America  
Agent for Claim Owner

43445 Business Park Drive, Suite 113  
Temecula, CA 92590  
951-699-4749

\$32,760

Executed this 30 day of July, 2013 at Temecula, California.


Brandon Johnson  
Brandon Johnson, President  
Gold Prospectors Association of America

Date: 7-30-13

State of California  
County of Riverside

Subscribed and sworn to (or affirmed) before me on this 30<sup>th</sup> day of July, 2013,  
by Brandon Johnson, proved to me on the basis of satisfactory evidence to be the person who appeared  
before me.

Signature Amber N. White (Seal)



RECEIVED  
PLM AZ NOTARY OFFICE  
VINDONA WILSON  
SEP 17 2013 3:04

**RECORDING REQUESTED BY**

Claims Department

**WHEN RECORDED MAIL TO:**

Gold Prospectors Association of America  
43445 Business Park Drive, Suite 113  
Temecula, CA 92590

RECEIVED  
BLM AT COUNTY OFFICE  
PHOENIX, ARIZONA  
280 AUG 15 PM 3:05

**MAINTENANCE FEE PAYMENT FOR MINING CLAIMS  
IN LIEU OF LABOR (ASSESSMENT WORK)**

The maintenance fee for the following LODE CLAIMS in the County of Yavapai, State of Arizona applies for the assessment year 2014:

SERIAL REG NUMBER	CLAIM NAME	ACRES	PAYMENT DUE BLM	BOOK/PAGE NUMBER	LEGAL OR LOC
AMC304305	PICKEM UP I Orlando Carroccia, et al., claim owner	20.66	\$140.00	2012-0064663	M 14 T 10 N R 5 W S 24
AMC304306	PICKEM UP II Orlando Carroccia, et al., claim owner	20.66	\$140.00	2012-0064663	M 14 T 10 N R 5 W S 24
AMC304307	PICKEM UP III Orlando Carroccia, et al., claim owner	20.66	\$140.00	2012-0064663	M 14 T 10 N R 5 W S 24

The maintenance fee for the following PLACER CLAIMS in the County of Yavapai, State of Arizona applies for the assessment year 2014:

SERIAL REG NUMBER	CLAIM NAME	ACRES	PAYMENT DUE BLM	BOOK/PAGE NUMBER	LEGAL OR LOC
AMC190993	LOST DUTCHMAN Doug Edwards, et al., claim owner	120	\$840.00	2012-0064661	M 14 T 10 N R 5 W S 25 & 36
AMC343903	DOUBLE J. J. Jacqueline Lew, et al., claim owner	160	\$1,120.00	2012-0064666	M 14 T 13 N R 1 E S 28
AMC343904	SOLDIER BOY Jacqueline Lew, et al., claim owner	160	\$1,120.00	2012-0064691	M 14 T 13 N R 1 E S 29

1 \$3,500

\$36,260

*Don't  
Enter*

*Don't  
Enter*

AMC348177	PICKEM UP AGAIN Orlando Carroccia, et al., claim owner	40	\$280.00	2012-0064663	M 14 T 10 N R 5 W S 24
AMC348413	ABRACADABRA #1 Thomas Collison, et al., claim owner	160	\$1,120.00	2012-0064689	M 14 T 8 N R 2 E S 29
AMC348414	ABRACADABRA #2 Greg Bowen, et al., claim owner	160	\$1,120.00	2012-0064689	M 14 T 8 N R 2 E S 20
AMC348415	ABRACADABRA #3 John Albanese, et al., claim owner	160	\$1,120.00	2012-0064689	M 14 T 8 N R 2 E S 20
AMC348416	ABRACADABRA #4 Thomas Collison, et al., claim owner	160	\$1,120.00	2012-0064689	M 14 T 8 N R 2 E S 20
AMC350128	ABRACADABRA #5 Terry Huff, et al., claim owner	160	\$1,120.00	2012-0064690	M 14 T 8 N R 2 E S 17
AMC350130	ABRACADABRA #7 Terry Huff, et al., claim owner	160	\$1,120.00	2012-0064692	M 14 T 8 N R 2 E S 18
AMC350140	ABRACADABRA #19 Mary Briggs, et al., claim owner	160	\$1,120.00	2012-0064677	M 14 T 9 N R 20 E S 30
AMC350141	ABRACADABRA #20 John Butler, et al., claim owner	160	\$1,120.00	2012-0064693	M 14 T 9 N R 2 E S 29
AMC350143	CALAMITY #1 John Butler, et al., claim owner	160	\$1,120.00	2012-1089977	M 14 T 8 N R 2 E S 16 & 21
AMC350144	CALAMITY #2 Terry Huff, et al., claim owner	133.37	\$980.00	2012-1089978	M 14 T 8 N R 2 E S 16
AMC350310	CALAMITY #8 Bruce Austin, et al., claim owner	106.67	\$840.00	2012-1089982	M 14 T 8 N R 2 E S 9

PHOENIX, ARIZONA  
 RECEIVED  
 PHOENIX OFFICE

\$2100  
 \$10080  
            
 \$12,180

\$48,440

AMC350311	CALAMITY #9 Bruce Austin, et al., claim owner	115	\$840.00	2012-1089982	M 14 T 8 N R 2 E S 16
AMC355490	GOLDEN GOBBLER John Koho, et al., claim owner	41.20	\$420.00	2012-0064688	M 14 T 11 N R 1 E S 23
AMC373840	LITTLE PICKER Paul Clark, et al., claim owner	160	\$1,120.00	2012-0064669	M 14 T 9 N R 5 W S 35
AMC373841	GREEN GREASE William Eason, et al., claim owner	160	\$1,120.00	2012-0064684	M 14 T 9 N R 5 W S 34
AMC373842	CAT CLAW William Eason, et al., claim owner	160	\$1,120.00	2012-0064683	M 14 T 9 N R 5 W S 34
AMC373843	OLY POP Paul Clark, et al., claim owner	160	\$1,120.00	2012-0064662	M 14 T 9 N R 5 W S 34
AMC373844	SARAH P Paul Clark, et al., claim owner	160	\$1,120.00	2012-0064660	M 14 T 9 N R 5 W S 35
AMC373845	DESERT PANNER Charles Dougan, et al., claim owner	160	\$1,120.00	2012-0064685	M 14 T 9 N R 5 W S 35
AMC373846	BAKER INN Charles Dougan, et al., claim owner	160	\$1,120.00	2012-0064665	M 14 T 9 N R 5 W S 35
AMC373847	THE STRUT William Eason, et al., claim owner	160	\$1,120.00	2012-0064674	M 14 T 9 N R 5 W S 34

PHOENIX, ARIZONA  
 BLM / BUREAU OF LAND MANAGEMENT

Total amount due to BLM is \$25,900.00

\$ 8960  
1260  
10220

I hereby certify under penalty of perjury under the laws of the State of California that the foregoing statements are true and correct.

Brandon Johnson, President  
 Gold Prospectors Association of America  
 Agent for Claim Owner

43445 Business Park Drive, Suite 113  
 Temecula, CA 92590  
 951-699-4749

\$58,660

Executed this 30 day of July, 2013 at Temecula, California.


308  
Brandon Johnson, President  
Gold Prospectors Association of America

Date: 7-30-13

State of California  
County of Riverside

Subscribed and sworn to (or affirmed) before me on this 30<sup>th</sup> day of July, 2013,  
by Brandon Johnson, proved to me on the basis of satisfactory evidence to be the person who appeared  
before me.

Signature Amber N. White (Seal)



RECEIVED  
2013 JUL 15 PM 3:05  
PHOENIX, ARIZONA


P: PURPLE S: ORANGE I: 44A

**0904-5000**

BILM ARIZONA STATE OFFICE  
1 N CENTRAL AVE  
PHOENIX AZ 85004-4414

179E5453360072 **7637**

SAT08485 AUG 28 04:59:53 2012  
US 6501 HIPPS 11.1.3 SAT084855a



PO BOX 891509  
TEMECULA, CA 92589-1509

BLM Arizona State Office  
1 North Central Ave.  
Phoenix, Az 85004

RECEIVED  
BLM AZ STATE OFFICE  
2012 AUG 20 P 2:16  
PHOENIX, ARIZONA

SHIP TO  
(951) 858-4749  
GSA SHIPPING DEPARTMENT  
STZ 119  
4345 BUSINESS PARK DR  
TEMECULA CA 92590-3671

1 LBS  
DWT: 14.14.4

SHIP TO  
BLM ARIZONA STATE OFFICE  
BLM ARIZONA STATE OFFICE  
1 NORTH CENTRAL AVE

PHOENIX AZ 85004

AZ 850 9-10

QPS 2ND DAY AIR

TRACKING #: 1Z 9E5 453 36 0072 7637

BILLING: P/P

Ship Date: 08/16/12  
Reference: 2

1 OF 1

PSR 0808-08-08-2012



LEAD CASE FILES for Receipt No. 2006713  
filed by GOLD PROSPECT ASSN OF AMERICA  
August 15, 2013

318385  
337776  
338212  
364805  
412818  
100714  
324198  
325932  
333347  
338375  
35987  
390613  
406412  
348413  
350128  
350309  
327542  
329246  
330272  
371816

AMC #s

331449  
332360  
333387  
333855  
335768  
342810  
344407  
344626  
353613  
411286  
420267  
372534  
304305  
190993  
343903  
348177  
~~348413~~  
355490  
373840

**RECORDING REQUESTED BY**

Claims Department

**WHEN RECORDED MAIL TO:**

Gold Prospectors Association of America  
43445 Business Park Drive, Suite 113  
Temecula, CA 92590

RECEIVED  
BLM AZ STATE OFFICE  
PHOENIX, ARIZONA  
2009 AUG 15 PM 3:03

**MAINTENANCE FEE PAYMENT FOR MINING CLAIMS  
IN LIEU OF LABOR (ASSESSMENT WORK)**

The maintenance fee for the following PLACER CLAIMS in the County of La Paz, State of Arizona applies for the assessment year 2014:

SERIAL REG NUMBER	CLAIM NAME	ACRES	PAYMENT DUE BLM	BOOK/PAGE NUMBER	LEGAL OR LOC
AMC318388	OHMI #23 Carol Moore, et al., claim owner	30	\$280.00	2009-03352	M 14 T 3 N R 18 W S 34
AMC337776	GORBERT ASSOCIATION Cameron Cook, et al., claim owner	160	\$1,120.00	2012-05663	M 14 T 3 N R 18 W S 26/27/28
AMC338212	GUESS IT HAS Gilbert Binns, et al., claim owner	40	\$280.00	2012-05665	M 14 T 4 N R 18 W S 35
AMC364805	FLAT FOOT Barbara Cooper, et al., claim owner	160	\$1,120.00	2012-05664	M 14 T 4 N R 20 W S 34
AMC412819	CACTUS NEEDLE Sharina Davis, et al., claim owner	160	\$1,120.00	2012-05666	M 14 T 4 N R 13 W S 22

Total amount due to BLM is \$3,920.00

\$ 3920

I hereby certify under penalty of perjury under the laws of the State of California that the foregoing statements are true and correct.

ENTERED  
AUG 23 2013  
BY: RE

# 2856913

3 942734

\$1120  
15

\$49,990 - Receipt 2631431

~~\$49,560~~

\$440 overpaid

~~49900~~

11200  
5600  
16800

\$35,330

Receipt 2635544

17080

11200  
2240  
13

1400

2800

1120

3920

~~8840~~

17080

Actually owed :

\$49,700

\$32,860

\$82,560

1880

Paid :

49,990

35,330

\$85,320

85,320

82,560

2,760

overpaid	\$ 200	on	338212
overpaid	\$ 140	on	350144
overpaid	\$ 700	on	342810
overpaid	\$ 840	on	406307
	\$1880		

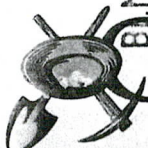
342810/406307/350144	\$ 1590	2635544
338212/350144	\$ 290	2631431

Please use enclosed envelope to mail receipt.

Thank You.

Brittany Wilson

RECEIVED  
BIMAZ STATE OFFICE  
2012 AUG 14 P 2:00  
PHOENIX, ARIZONA



**GOLD PROSPECTORS**  
ASSOCIATION OF AMERICA  
P.O. Box 891479 - Temecula, CA 92589-1479  
(800) 551-9707 - Fax (951) 699-4062  
[www.goldprospectors.org](http://www.goldprospectors.org)

- 35987
- 100714
- 325932
- 324198
- 344407
- 352316
- 302602
- 190993
- 338375
- 344626
- 327542
- 329246
- 330272
- 331449
- 333855
- 332360
- 335768
- 333387
- 335192
- 343904
- 337776
- 338212
- 374071
- 348413
- 350128
- 350282
- 350330
- 350285
- 350309
- 318385
- 353613
- 333347
- 353929
- 297242
- 355490
- 348177
- 304305
- 342810
- 364805
- 373840
- 371816
- 395798
- 390613
- 399153
- 337791
- 406307
- 415621
- 406412

ENTERED IN COMPUTER

RZ 8-23-12

**Houston, Annabell**

---

**To:** Brittany McLeod  
**Subject:** RE: Gold Prospectors Association of America Claims

Brittany,

The charge will be \$49,990.00 since our system will not let us charge anything that is \$49,999.00. The balance is \$35,330.00.

I will mail original documents and receipt in the envelope provided.

Regards,

Annabell Houston  
Accounting Technician, CBS Core Team Lead Information Access Center AZ State Office – Bureau of Land Management  
1 North Central Ave, Suite 800  
Phoenix, AZ. 85004-4427  
Tel.: 602-417-9562  
Fax: 602-417-9556

-----Original Message-----

From: Brittany McLeod [<mailto:bwilson@goldprospectors.org>]  
Sent: Wednesday, August 15, 2012 2:05 PM  
To: Houston, Annabell  
Subject: Gold Prospectors Association of America Claims

Anabelle,

Please charge the card that you have authorization for in the amount of \$49,999.00 for the claims on the list that I mailed. I will mail out a check today for the remaining balance. Please contact me if you have any challenges or questions. Also, if you could mail me or fax me a receipt it would be greatly appreciated.

fax # 951-699-4062

Brittany Wilson  
GPAA  
Executive Assistant to Brandon Johnson  
951-699-4749 x176  
[bwilson@goldprospectors.org](mailto:bwilson@goldprospectors.org)

**ARIZONA**

**BLM FILING FOR YEAR**

RECEIVED  
BLM AZ STATE OFFICE

2013

2017 AUG 14 P 2:00

<u>CLAIM NAME</u>	<u>AMC#</u>	<u>CLAIM OWNER</u>	<u>Acres</u>	<u>Amount</u>
1 Yahoo #2	35987	William Cimino, et al	20	\$ 140.00
2 Yahoo #4	100714	P.O. Box 416 Morristown, AZ 85342	20	\$ 140.00
3 Golden Dreams #A	325932	John Simpson, et al	40	\$ 280.00
4 #1 King Mining	324198	18230 N. 32 Lane Phoenix, AZ 85023	20	\$ 140.00
5 Wandering Star	344407	Scott Homan, et al 9492 E. Caldwell Drive Tucson, Az. 85747	160	\$ 1,120.00
6 PC 2	352316	Tom Tierney, et al	40	\$ 280.00
7 Big Four #1	302602	P.O. Box 1415	20	\$ 140.00
8 Big Four #2	302603	Sierra Vista, AZ 85636	20	\$ 140.00
9 Big Four #3	302604		20	\$ 140.00
10 Lost Dutchman	190993	Lost Dutchman Mining Assn. 43445 Business Park Dr #113 Temecula, CA 92590	120	\$ 840.00
11 Az Au #1	338375	Gold Prospectors Assn of America	20	\$ 140.00
12 Az Au #2	338376	P.O. Box 891509 Temecula, CA 92589-1509	20	\$ 140.00
13 Lucky 13	344626	Bob Wilke, et al 8711 W Sierra Vista Drive Glendale, AZ 85305	160	\$ 1,120.00

PHOENIX, ARIZONA

NO. OF CLAIMS 701  
AMOUNT \$49,999.00  
RECEIPT NO. 26143  
INIT. [Signature]

\*\* BLM-ASO \*\*

\$4,960

4480  
4760

**ARIZONA**

\$4760

**BLM FILING FOR YEAR**

RECEIVED  
BLM AZ STATE OFFICE

2013

<u>CLAIM NAME</u>	<u>AMC#</u>	<u>CLAIM OWNER</u>	<u>Acres</u>	<u>Amount</u>
14 Bahde #10	327542	Clarence Bahde, et al	160	\$ 1,120.00
15 Bahde #11	329246	306 Lakeview	160	\$ 1,120.00
16 Bahde #12	329247	Boulder City, NV 89005	160	\$ 1,120.00
17 Bahde #13	329248		160	\$ 1,120.00
18 Bahde #14	329249		160	\$ 1,120.00
19 Bahde #17	330272		160	\$ 1,120.00
20 Bahde #18	330273		160	\$ 1,120.00
21 Friendship	331449	John Reddoch, et al	160	\$ 1,120.00
22 Lucky Strike	333855	3237 E Holliday Street	160	\$ 1,120.00
23 R Double J	332360	Tucson, AZ 85706	70	\$ 560.00
24 Fantastic	335768		160	\$ 1,120.00
25 Golden Tattoo	333387	Jeff Fuhrmann, et al P.O Box 3357 Camp Verde, AZ 86322	160	\$ 1,120.00
26 Firehouse	335192	James D. Riddenhour, Sr, et al	80	\$ 560.00
27 Soldier Boy	343903	3914 N. Hawes	160	\$ 1,120.00
28 Double JJ	343904	Mesa, AZ 85207	160	\$ 1,120.00
29 Gorbett Association	337776	Gordon Howcroft, et al 19542 Apache Road Bend, OR 97702	160	\$ 1,120.00
30 Think it Has	338212	Gilbert Binns, et al Box 9000-1578 Quartzsite, AZ 85346	40	\$ 480.00

\$17,080  
total = \$22,040 21840



ARIZONA

BLM FILING FOR YEAR

RECEIVED  
BLM AZ STATE OFFICE

2013

↓  
~~22,040~~  
21,840

CLAIM NAME

AMC#

CLAIM OWNER

012 AUG 14 P 2:00

Acres

Amount

31	Beau Star	374071	Ken Rucker, et al 43445 Business Park Drive Temecula, CA 92590	20.66	\$ 140.00
32	Abracadabra 1	348413	Kent Reed, et al	160	\$ 1,120.00
33	Abracadabra 2	348414	3426 W. Glen Rosa	160	\$ 1,120.00
34	Abracadabra 3	348415	Phoenix, AZ. 85023	160	\$ 1,120.00
35	Abracadabra 4	348416		160	\$ 1,120.00
✓ 36	Abracadabra 5	350128	Alaric M Woodward, et al	160	\$ 1,120.00
✓ 37	Abracadabra 6	350129	2644 W. San Miguel Phoenix, AZ. 85017	160	\$ 1,120.00
✓ 38	Abracadabra 7	350130	John Albanese, et al 3856 W. Country Gables Dr. Phoenix, AZ. 85027	160	\$ 1,120.00
39	Abracadabra 9	350282	George James, et al 8569 E. Modlock Dr. Glendale, AZ. 85305	160	\$ 1,120.00
✓ 40	Abracadabra 10	350131	Mary Briggs, et al 2139 W. Elm Phoenix, Az. 85015	160	\$ 1,120.00

over

\$ 10,220

total = \$ ~~32,060~~

32,060

**ARIZONA**

**BLM FILING FOR YEAR**

RECEIVED  
BLM AZ STATE OFFICE

2013

~~\$32,260~~  
\$32,060

<u>CLAIM NAME</u>	<u>AMC#</u>	<u>CLAIM OWNER</u>	<u>2012 AUG 14 P 2: 00 Acres</u>	<u>Amount</u>
✓41 Abracadabra 11	350132	George James, et al 8569 E. Modlock Dr. Glendale, AZ. 85305	160	\$ 1,120.00
✓42 Abracadabra 12	350133	Mary Briggs, et al 2139 W. Elm Phoenix, AZ. 85015	160	\$ 1,120.00
✓43 Abracadabra 13	350134	John Abanese, et al	160	\$ 1,120.00
✓44 Abracadabra 14	350135	3856 W. Country Gables	160	\$ 1,120.00
✓45 Abracadabra 15	350136	Phoenix, AZ. 85023	160	\$ 1,120.00
✓46 Abracadabra 16	350137	Mary Briggs, et al	160	\$ 1,120.00
✓47 Abracadabra 17	350138	2139 W Elm Phoenix, AZ. 85015	160	\$ 1,120.00
✓48 Abracadabra 18	350139	Chris Zollinger, et al 18812 N. 19 <sup>th</sup> Dr. Phoenix, AZ. 85027	160	\$ 1,120.00
✓49 Abracadabra 19	350140	Mary Briggs, et al 2139 W. Elm Phoenix, AZ. 85015	160	\$ 1,120.00
50 Abracadabra 20	350141	Chris Zollinger, et al 18812 N. 19 <sup>th</sup> Dr. Phoenix, AZ. 85027	160	\$ 1,120.00

\$ 12,200  
43,260  
total = ~~\$13,060~~  
12,460

**ARIZONA**

**BLM FILING FOR YEAR**

RECEIVED  
BLM AZ STATE OFFICE

~~\$43,460~~  
\$43,460  
\$43,260 2013

2012 AUG 14 P 2:00

CLAIM NAME                      AMC#                      CLAIM OWNER                      Acres                      Amount

PHOENIX, ARIZONA

✓ 51	Abracadabra 21	350142	Ron Irvine, et al 7108 W. Mulberry Phoenix, AZ. 85033	160	\$ 1,120.00	44,580 44,380
------	----------------	--------	---	-----	-------------	------------------

✓ 52	Bonanza 1	350330	Ron Irvine, et al 7108 W. Irvine Phoenix, AZ. 85033	160	\$ 1,120.00	45,700 45,500
------	-----------	--------	---	-----	-------------	------------------

✓ 53	Calamity 1	350143	Jeanne B. Spinella, et al 1747 E. Northern Ave. #150 Phoenix, AZ. 85020	160	\$ 1,120.00	46,820 46,620
------	------------	--------	---	-----	-------------	------------------

✓ 54	Calamity 2	350144	Terry Huff, et al 15860 N. 61 <sup>st</sup> St. Scottsdale, AZ. 85254	133.4	\$ 1,120.00	47,800 47,600
------	------------	--------	---	-------	-------------	------------------

✓ 55	Calamity 3	350285	Ron Irvine, et al	160	\$ 1,120.00	48,920 48,720
✓ 56	Calamity 4	350286	7108 W. Irvine	160	\$ 1,120.00	
✓ 57	Calamity 5	350309	Phoenix, AZ. 85033	80	\$ 560.00	

✓ 58	Calamity 8	350310	Bruce Austin, et al	106.7	\$ 840.00	49,560 49,760
✓ 59	Calamity 9	350311	1714 W. Stottler Dr. Chandler, AZ. 85224	115	\$ 840.00	

2635544

\$ 8,820

~~\$ 43,460~~

527 780

Receipt #  
2631431

~~\$53,480~~  
\$52,280

ARIZONA

BLM FILING FOR YEAR

RECEIVED  
BLM AZ STATE OFFICE

2013

<u>CLAIM NAME</u>	<u>AMC#</u>	<u>CLAIM OWNER</u>	2012 AUG 14 <u>Acres</u>	<u>Amount</u>
60 OHMI #23	318388	Richard & Cora Moore, et al 1613 E. Portola Ave. Santa Ana, CA 92701	30	\$ 280.00
61 Maybe, Maybe Not	353613	Richard E Conway, et al 3330 E. 1 <sup>st</sup> St. Tucson, AZ. 85711	160	\$ 1,120.00
62 Wet Rock	353614	Kathy Homan, et al 9492 E. Caldwell DR. Tucson, AZ. 85747	160	\$ 1,120.00
63 DumbLuck	333347	Woody Wampler, et al 956 Greenbriar Cr. Mesa, AZ. 85201	40	\$ 280.00
64 Bull Tales	353929	Bud Riley, et al 8228 E. Cypress ST. Scottsdale, AZ. 85257	20	\$ 140.00
65 Mighty Find	297243	Steve Short, et al	44.44	\$ 420.00
66 Square Bear	297244	14641 N 90th Lane	37.61	\$ 280.00
67 Little Richer	297245	Peoria, AZ 85381	22.31	\$ 280.00
68 Golden Gobbler	355490	Bud Riley, et al 8228 E. Cypress ST. Scottsdale, AZ. 85257	41.2	\$ 420.00

Earned by  
R-~~H~~63431  
\$49,900

\$ 4,340  
\$56,620  
~~\$27,500~~

**ARIZONA**

**BLM FILING FOR YEAR**

~~\$70,140~~  
\$68,940

2013

RECEIVED  
BLM AZ STATE OFFICE

2012 AUG 14 P 2:01

PHOENIX, ARIZONA

	<u>CLAIM NAME</u>	<u>AMC#</u>	<u>CLAIM OWNER</u>	<u>Acres</u>	<u>Amount</u>
84	Hoppy 1	371816	Frank J. Moore, et al	160	\$ 1,120.00
85	Hoppy 2	371817	3685 W Maulding AVE	160	\$ 1,120.00
86	Hoppy 3	371818	Las Vegas, NV 89139	160	\$ 1,120.00
87	Hoppy 4	371819		160	\$ 1,120.00
88	C-JEM	395798	James Ebel, et al 14306 Williamsburg St Riverview, MI 48193	20.66	\$ 140.00
89	Gold Flatz #1	390613	Brent Gould, et al	160	\$ 1,120.00
90	Gold Flatz #2	390614	17200 West Bell Rd Surprise, AZ 85374	160	\$ 1,120.00
91	SURE FIND	399153	Steve Short, et al	20	\$ 140.00
92	YB WORKIN	399154	14641 N 90th Lane	20	\$ 140.00
93	VENTURE II	337791	Peoria, AZ 85381	20	\$ 140.00
94	EDS Dirt	406307	Ed Severance, et al 201 Vallejo Ave Las Vegas, NV 89110	160	\$ 1,120.00 - verified in case as 40 acres RE 10-17- 280.00
95	CONGRESS GOLD #1	415621	Brandon Johnson, et al	160	\$ 1,120.00
96	CONGRESS GOLD #2	415622	43445 Business Park Drive Ste 113	160	\$ 1,120.00
97	CONGRESS GOLD #3	415623	Temecula, CA 92590	160	\$ 1,120.00
98	CONGRESS GOLD #4	415624		160	\$ 1,120.00
99	CONGRESS GOLD #5	415625		160	\$ 1,120.00
100	CONGRESS GOLD #6	415626		160	\$ 1,120.00

15,120  
84,060  
~~68,940~~

13,480 92,280

**ARIZONA**

**BLM FILING FOR YEAR**

RECEIVED  
BLMAZ STATE OFFICE

~~\$51,320~~  
\$56,620

2013

**CLAIM NAME**

**AMC#**

**CLAIM OWNER**

2012 AUG 14 P

**Acres**

**Amount**

69	Pickem up Again	348177	Ernest L. Leschner, et al	20.66	\$ 280.00	24
70	Pickem up 1	304305	48820 N US HWY 60	20.66	\$ 140.00	
71	Pickem up 2	304306	Morristown, AZ 85342	20.66	\$ 140.00	
72	Pickem up 3	304307		20.66	\$ 140.00	
73	Polaris	342811	Paul Neff, et al HC 70 Box 5471 Sahuarita, AZ. 85629	59.7	\$ 420.00	1120
74	Hercules	342810	Paul Neff, et al HC 70 Box 5471 Sahuarita, AZ. 85629	160	\$ 1,120.00	1540
75	Flat Foot	364805	Dwayne Farmer, et al 5915 Colorada River RD. Blythe, CA. 92225	160	\$ 1,120.00	1120
76	Little Picker	373840	G.P.A.A.	160	\$ 1,120.00	
77	Green Grease	373841	Ken Rucker, et al	160	\$ 1,120.00	
78	Cat Claw	373842	43445 Business Park Dr #113	160	\$ 1,120.00	
79	Oly Pop	373843	Temecula, CA 92590	160	\$ 1,120.00	
80	Sarah P	373844		160	\$ 1,120.00	
81	Desert Panner	373845		160	\$ 1,120.00	3,960
82	Baker Inn	373846		160	\$ 1,120.00	
83	The Strut	373847		160	\$ 1,120.00	12,740

-check areas  
CRZK = 57.8

\$ 12,320

\$ 68,940

~~\$ 70,140~~

ARIZONA

BLM FILING FOR YEAR

RECEIVED  
BLM AZ STATE OFFICE

2013

CLAIM NAME

AMC#

CLAIM OWNER

2012 AUG 14 P 2:01

Acres

Amount

101	Vulture Bait	406412	Albert L Barton, et al 1505 N La Fresa Dr Goodyear, AZ 85338	PHOENIX, ARIZONA 160	\$ 1,120.00
-----	--------------	--------	--	----------------------	-------------

Total Acres 11883.6  
 Total Amount Submitted \$85,320.00  
 Pay By Credit Card. Authorization Form Attached

By:  
 Gold Prospectors Association of America  
 43445 Business Park Dr #113  
 Temecula, CA 92590  
 800-551-9707

Walt Eason / Blake Harmon

thought to owe: \$85,180

84060  
 1120  
 85180

~~85180~~  
 85180

85320  
 85180  
 140

140  
 140  
 40

54  
 49  
 11883  
 20  
 100  
 150  
 150

United States Department of the Interior

Bureau of Land Management

LANDS/RECREATION & PLANNING

ONE N CENTRAL AVE

PHOENIX, AZ 85004 -2203

Phone: 602-417-9200

Receipt

No:

2631431

Transaction #: 2711921	
Date of Transaction: 08/15/2012	
CUSTOMER:	
GOLD PROSPECTORS ASSOCIATION PO BOX 891509 TEMECULA, CA 92589-1509 US	

LINE #	QTY	DESCRIPTION	REMARKS	UNIT PRICE	TOTAL
1	1.00	LOCATABLE MINERALS / MINING CLAIMS-NOT NEW-UNADJUD, ONE AUTH NO. ONLY / MINING CLAIM MONEY RECEIVED CASES: AMC35987/\$49990.00	MAINT FEE PYMNT (101) 2013	- n/a -	49990.00
<b>TOTAL:</b>					<b>\$49,990.00</b>

PAYMENT INFORMATION			
NOTE: Items will appear on credit card statement as "Bureau of Land Mgmt CO".			
1	AMOUNT:	49990.00	POSTMARKED: N/A
	TYPE:	CREDIT CARD	RECEIVED: 08/15/2012
	NAME:	JOHNSON, BRANDON PO BOX 891509 TEMECULA CA 92589-1509 US	
	CARD NO:	XXXXXXXXXXXX6575	AUTH CODE: 61516G
	NAME ON CARD:	BRANDON JOHNSON	
	EXPIRES:	03/2014	
	SIGNATURE:		

REMARKS

This receipt was generated by the automated BLM Collections and Billing System and is a paper representation of a portion of the official electronic record contained therein.

*\$290 refund authorized for maint fee over ~~paid~~ on AMC 350144 (\$90)\* and AMC 338212 (\$200) RE 10.17.12*

*\* remainder of overpayment refunded to receipt # 2635544*



$$\begin{array}{r} 140 \overline{) 49990} \\ \underline{420} \\ 799 \\ \underline{700} \\ 990 \\ \underline{880} \end{array} \quad \begin{array}{l} 357 \\ 10 \end{array}$$

**United States Department of the Interior**  
**Bureau of Land Management**  
 LANDS/RECREATION & PLANNING  
 ONE N CENTRAL AVE  
 PHOENIX, AZ 85004 -2203  
 Phone: 602-417-9200

Receipt

No: 2635544

<b>Transaction #:</b> 2716114	
<b>Date of Transaction:</b> 08/21/2012	
<b>CUSTOMER:</b>	
GOLD PROSPECTORS ASSOCIATION PO BOX 891509 TEMECULA,CA 92589-1509 US	

LINE #	QTY	DESCRIPTION	REMARKS	UNIT PRICE	TOTAL
1	1.00	LOCATABLE MINERALS / MINING CLAIMS-NOT NEW-UNADJUD,ONE AUTH NO. ONLY / MINING CLAIM MONEY RECEIVED <b>CASES:</b> AMC35987/\$35330.00	MAINT FEE PYMNT (101) 2013	- n/a -	35330.00
<b>TOTAL:</b>					<b>\$35,330.00</b>

PAYMENT INFORMATION			
1	AMOUNT:	35330.00	POSTMARKED: N/A
	TYPE:	CHECK	RECEIVED: 08/20/2012
	CHECK NO:	38973	
	NAME:	GOLD PROSPECTORS ASSOCIATION 43445 BUSINESS PARK CTR #113 TEMECULA CA 92590 US	

REMARKS

This receipt was generated by the automated BLM Collections and Billing System and is a paper representation of a portion of the official electronic record contained therein.

CUSTOMER NAME	RECEIPT NO.	AMOUNT	AMC NO. OR AMC TO AMC	PURPOSE: AMC TO AMC TRANSFERS REFUNDS, ETC. W/justificat'n	MAINT,POL, NOI TRF,AMEND ,ETC.	Date entered in CBS
Charles Byrd	2649723	\$700	AMC394896 AMC396254 AMC396448 AMC396772 AMC396773	Refund- Filed waiver in lieu initial maint. Fee (opt by law)	Maint Fee	Entered- 9/5/2012; Refund- 10/21/12
Timothy Schoder	2622198	\$280	AMC399869 AMC399961	Refund- Filed waiver in lieu initial maint. Fee (opt by law)	Maint Fee	Entered- 8/3/2012; Refund- 10/21/12
Michael Patrick Cone Credit Card	2604898	\$280	AMC371067 AMC390146	Refund- Filed waiver in lieu initial maint. Fee (opt by law)	Maint Fee	Entered- 7/9/2012; Refund- 10/21/12
Jerald D. McKim Credit Card	2634463	\$140	AMC330221	Refund- Filed waiver in lieu initial maint. Fee (opt by law)	Maint Fee	Entered- 8/20/2012; Refund- 10/21/12
Norman Montgomery	2634597	\$1400	AMC414304-309 AMC400019-022	Dupl payment- Maint. Fee	Maint Fee	Entered- 8/15/2012; Refund- 10/21/12
Norman Montgomery	2634609	\$280	AMC414310 AMC414311	Dupl payment- Maint. Fee	Maint Fee	Entered- 8/15/2012; Refund- 10/21/12
Brandon Johnson Credit Card	2631431	\$290	AMC338212 AMC350144(\$90)	Overpayment- Maint. fee	Maint Fee	Entered- 8/15/2012; Refund- 10/21/12
Gold Prospectors Association	2635544	\$1590	AMC406307 AMC342810 AMC350144(\$50)	Overpayment- Maint. fee	Maint Fee	Entered- 8/21/2012; Refund- 10/21/12


Date Requested

October 17, 2012

TRANSFER-REVERSAL REQUESTS

\_\_\_\_\_

**NOTE: if credit card, then put reason in Column 6**

**Houston, Annabell**

---

**To:** Brittany McLeod  
**Subject:** RE: Gold Prospectors Association of America Claims

Brittany,

The charge will be \$49,990.00 since our system will not let us charge anything that is \$49,999.00. The balance is \$35,330.00.

I will mail original documents and receipt in the envelope provided.

Regards,

Annabell Houston  
Accounting Technician, CBS Core Team Lead Information Access Center AZ State Office – Bureau of Land Management  
1 North Central Ave, Suite 800  
Phoenix, AZ. 85004-4427  
Tel.: 602-417-9562  
Fax: 602-417-9556

-----Original Message-----

From: Brittany McLeod [<mailto:bwilson@goldprospectors.org>]  
Sent: Wednesday, August 15, 2012 2:05 PM  
To: Houston, Annabell  
Subject: Gold Prospectors Association of America Claims

Anabelle,

Please charge the card that you have authorization for in the amount of \$49,999.00 for the claims on the list that I mailed. I will mail out a check today for the remaining balance. Please contact me if you have any challenges or questions. Also, if you could mail me or fax me a receipt it would be greatly appreciated.

fax # 951-699-4062

Brittany Wilson  
GPAA  
Executive Assistant to Brandon Johnson  
951-699-4749 x176  
[bwilson@goldprospectors.org](mailto:bwilson@goldprospectors.org)

**United States Department of the Interior**  
**Bureau of Land Management**  
 LANDS/RECREATION & PLANNING  
 ONE N CENTRAL AVE  
 PHOENIX, AZ 85004 -2203  
 Phone: 602-417-9200

Receipt

No: 2631431

<b>Transaction #:</b> 2711921	
<b>Date of Transaction:</b> 08/15/2012	
CUSTOMER:	
GOLD PROSPECTORS ASSOCIATION PO BOX 891509 TEMECULA, CA 92589-1509 US	

LINE #	QTY	DESCRIPTION	REMARKS	UNIT PRICE	TOTAL
1	1.00	LOCATABLE MINERALS / MINING CLAIMS-NOT NEW-UNADJUD, ONE AUTH NO. ONLY / MINING CLAIM MONEY RECEIVED CASES: AMC35987/\$49990.00	MAINT FEE PYMNT (101) 2013	- n/a -	49990.00
<b>TOTAL:</b>					<b>\$49,990.00</b>

PAYMENT INFORMATION			
NOTE: Items will appear on credit card statement as "Bureau of Land Mgmt CO".			
1	AMOUNT:	49990.00	POSTMARKED: N/A
	TYPE:	CREDIT CARD	RECEIVED: 08/15/2012
	NAME:	JOHNSON, BRANDON PO BOX 891509 TEMECULA CA 92589-1509 US	
	CARD NO:	XXXXXXXXXXXX6575	AUTH CODE: 61516G
	NAME ON CARD:	BRANDON JOHNSON	
	EXPIRES:	03/2014	
	SIGNATURE:		

REMARKS

This receipt was generated by the automated BLM Collections and Billing System and is a paper representation of a portion of the official electronic record contained therein.

*\$290 refund authorized for maint fee paid on AMC 350144 (\$90)\* and AMC 338212 (\$200) RE 10-17-12*

*\* remainder of overpayment refunded to receipt # 2635544*

$$\begin{array}{r} 140 \overline{) 49990} \\ \underline{420} \\ 799 \\ \underline{700} \\ 990 \\ \underline{980} \end{array} \quad \begin{array}{r} 357 \\ 10 \end{array}$$

**United States Department of the Interior  
Bureau of Land Management**

Receipt

LANDS/RECREATION & PLANNING  
ONE N CENTRAL AVE  
PHOENIX, AZ 85004 -2203  
Phone: 602-417-9200

No: 2635544

<b>Transaction #:</b> 2716114	
<b>Date of Transaction:</b> 08/21/2012	
CUSTOMER:	
GOLD PROSPECTORS ASSOCIATION PO BOX 891509 TEMECULA, CA 92589-1509 US	

LINE #	QTY	DESCRIPTION	REMARKS	UNIT PRICE	TOTAL
1	1.00	LOCATABLE MINERALS / MINING CLAIMS-NOT NEW-UNADJUD, ONE AUTH NO. ONLY / MINING CLAIM MONEY RECEIVED CASES: AMC35987/\$35330.00	MAINT FEE PYMNT (101) 2013	- n/a -	35330.00
<b>TOTAL:</b>					<b>\$35,330.00</b>

PAYMENT INFORMATION			
1	AMOUNT:	35330.00	POSTMARKED: N/A
	TYPE:	CHECK	RECEIVED: 08/20/2012
	CHECK NO:	38973	
	NAME:	GOLD PROSPECTORS ASSOCIATION 43445 BUSINESS PARK CTR #113 TEMECULA CA 92590 US	

REMARKS

This receipt was generated by the automated BLM Collections and Billing System and is a paper representation of a portion of the official electronic record contained therein.

*\$1590 refund authorized  
for maint fees overpaid on  
AMC 342810 (\$700), AMC 406307 (\$840)  
& AMC 350144 (\$50)\**

*252*  
~~35330~~  
~~140~~ 280  
~~233~~  
~~200~~  
~~330~~  
~~200~~  
~~20~~



**United States Department of the Interior**  
**Bureau of Land Management**  
 LANDS/RECREATION & PLANNING  
 ONE N CENTRAL AVE  
 PHOENIX, AZ 85004 -2203  
 Phone: 602-417-9200

Receipt

No: 2635544

<b>Transaction #:</b> 2716114	
<b>Date of Transaction:</b> 08/21/2012	
CUSTOMER:	
GOLD PROSPECTORS ASSOCIATION PO BOX 891509 TEMECULA,CA 92589-1509 US	

LINE #	QTY	DESCRIPTION	REMARKS	UNIT PRICE	TOTAL
1	1.00	LOCATABLE MINERALS / MINING CLAIMS-NOT NEW-UNADJUD,ONE AUTH NO. ONLY / MINING CLAIM MONEY RECEIVED <b>CASES: AMC35987/\$35330.00</b>	MAINT FEE PYMNT (101) 2013	- n/a -	35330.00
<b>TOTAL:</b>					<b>\$35,330.00</b>

PAYMENT INFORMATION			
1	AMOUNT:	35330.00	POSTMARKED: N/A
	TYPE:	CHECK	RECEIVED: 08/20/2012
	CHECK NO:	38973	
	NAME:	GOLD PROSPECTORS ASSOCIATION 43445 BUSINESS PARK CTR #113 TEMECULA CA 92590 US	

REMARKS

This receipt was generated by the automated BLM Collections and Billing System and is a paper representation of a portion of the official electronic record contained therein.

**Authorized Date** 10/17/2012

**Instructions to Accounts**

AZ BLM REFUND \$1590 TO GOLD PROSPECTORS  
ASSOCIATION FOR OVERPAYMENT OF MAINTENANCE FEES  
ON AMC350144, AMC406307, AND AMC342810.  
RECEIPT#2635544. RE.

**Login ID** 4105

**Entry Date** 10/17/2012

**Total Amount** \$1,590.00

**Authorized Date** 10/17/2012

**Instructions to Accounts**

AZ BLM REFUND \$1590 TO GOLD PROSPECTORS  
ASSOCIATION FOR OVERPAYMENT OF MAINTENANCE FEES  
ON AMC350144, AMC406307, AND AMC342810.  
RECEIPT#2635544. RE.

**Login ID** 4105

**Entry Date** 10/17/2012

**Total Amount** \$1,590.00

**United States Department of the Interior  
Bureau of Land Management**  
LANDS/RECREATION & PLANNING  
ONE N CENTRAL AVE  
PHOENIX, AZ 85004 -2203  
Phone: 602-417-9200

Receipt

No: 2635544

<b>Transaction #:</b> 2716114	
<b>Date of Transaction:</b> 08/21/2012	
CUSTOMER:	
GOLD PROSPECTORS ASSOCIATION PO BOX 891509 TEMECULA, CA 92589-1509 US	

LINE #	QTY	DESCRIPTION	REMARKS	UNIT PRICE	TOTAL
1	1.00	LOCATABLE MINERALS / MINING CLAIMS-NOT NEW-UNADJUD, ONE AUTH NO. ONLY / MINING CLAIM MONEY RECEIVED CASES: AMC35987/\$35330.00	MAINT FEE PYMNT (101) 2013	- n/a -	35330.00
<b>TOTAL:</b>					<b>\$35,330.00</b>

PAYMENT INFORMATION			
1	AMOUNT:	35330.00	POSTMARKED: N/A
	TYPE:	CHECK	RECEIVED: 08/20/2012
	CHECK NO:	38973	
	NAME:	GOLD PROSPECTORS ASSOCIATION 43445 BUSINESS PARK CTR #113 TEMECULA CA 92590 US	

REMARKS

This receipt was generated by the automated BLM Collections and Billing System and is a paper representation of a portion of the official electronic record contained therein.

*\$1590 refund authorized  
for maint fees overpaid on  
AMC 342810 (\$700), AMC 406307 (\$840)  
& AMC 350144 (\$50)\**

*252  
35330  
140 280  
233  
200  
330  
270  
20*



# Gold Prospectors Association of America

P.O. Box 891509 Temecula, CA 92589 (951) 699-4749

August 16, 2012

Enclosed you will find a check in the amount of \$35,330.00 to be put towards the remaining balance of the claims to be paid by the Gold Prospectors Association of America.

If you have any questions or concerns regarding payment or the claims listed, please do not hesitate to call me directly.

Have a great day.

Brittany Wilson

GPAA Executive Assistant

951-699-4749 x176

RECEIVED  
BLM AZ STATE OFFICE  
2012 AUG 20 P 2:16  
PHOENIX, ARIZONA

2nd pmt - Find paperwork

Red entered

\$1590 left

NO. OF CLAIMS 101  
AMOUNT \$35,330.00  
RECEIPT NO. 2635544  
NIT.           

\*\* BLM-ASO \*\*

**ARIZONA**

**BLM FILING FOR YEAR**

RECEIVED  
BLM AZ STATE OFFICE

2013

2012 AUG 20 P 2:17

**CLAIM NAME**

**AMC#**

**CLAIM OWNER**

**Acres**

**Amount**

PHOENIX, ARIZONA

1	Yahoo #2	35987	William Cimino, et al	20	\$ 140.00
2	Yahoo #4	100714	P.O. Box 416 Morristown, AZ 85342	20	\$ 140.00
3	Golden Dreams #A	325932	John Simpson, et al	40	\$ 280.00
4	#1 King Mining	324198	18230 N. 32 Lane Phoenix, AZ 85023	20	\$ 140.00
5	Wandering Star	344407	Scott Homan, et al 9492 E. Caldwell Drive Tucson, Az. 85747	160	\$ 1,120.00
6	PC 2	352316	Tom Tierney, et al	40	\$ 280.00
7	Big Four #1	302602	P.O. Box 1415	20	\$ 140.00
8	Big Four #2	302603	Sierra Vista, AZ 85636	20	\$ 140.00
9	Big Four #3	302604		20	\$ 140.00
10	Lost Dutchman	190993	Lost Dutchman Mining Assn. 43445 Business Park Dr #113 Temecula, CA 92590	120	\$ 840.00
11	Az Au #1	338375	Gold Prospectors Assn of America	20	\$ 140.00
12	Az Au #2	338376	P.O. Box 891509 Temecula, CA 92589-1509	20	\$ 140.00
13	Lucky 13	344626	Bob Wilke, et al 8711 W Sierra Vista Drive Glendale, AZ 85305	160	\$ 1,120.00

**ARIZONA**

**BLM FILING FOR YEAR**

RECEIVED  
BLM AZ STATE OFFICE

2013

2012 AUG 20 P 2: 17

PHOENIX, ARIZONA

<u>CLAIM NAME</u>	<u>AMC#</u>	<u>CLAIM OWNER</u>	<u>Acres</u>	<u>Amount</u>
14 Bahde #10	327542	Clarence Bahde, et al	160	\$ 1,120.00
15 Bahde #11	329246	306 Lakeview	160	\$ 1,120.00
16 Bahde #12	329247	Boulder City, NV 89005	160	\$ 1,120.00
17 Bahde #13	329248		160	\$ 1,120.00
18 Bahde #14	329249		160	\$ 1,120.00
19 Bahde #17	330272		160	\$ 1,120.00
20 Bahde #18	330273		160	\$ 1,120.00
21 Friendship	331449	John Reddoch, et al	160	\$ 1,120.00
22 Lucky Strike	333855	3237 E Holliday Street	160	\$ 1,120.00
23 R Double J	332360	Tucson, AZ 85706	70	\$ 560.00
24 Fantastic	335768		160	\$ 1,120.00
25 Golden Tattoo	333387	Jeff Fuhrmann, et al P.O Box 3357 Camp Verde, AZ 86322	160	\$ 1,120.00
26 Firehouse	335192	James D. Riddenhour, Sr, et al	80	\$ 560.00
27 Soldier Boy	343903	3914 N. Hawes	160	\$ 1,120.00
28 Double JJ	343904	Mesa, AZ 85207	160	\$ 1,120.00
29 Gorbert Association	337776	Gordon Howcroft, et al 19542 Apache Road Bend, OR 97702	160	\$ 1,120.00
30 Think it Has	338212	Gilbert Binns, et al Box 9000-1578 Quartzsite, AZ 85346	40	\$ <del>480.00</del> 280.00 AD

**ARIZONA**

**BLM FILING FOR YEAR**

RECEIVED  
BLM AZ STATE OFFICE

2013

2012 AUG 20 P 2: 20

**CLAIM NAME**                      **AMC#**                      **CLAIM OWNER**                      **Acres**                      **Amount**  
PHOENIX, ARIZONA

31	Beau Star	374071	Ken Rucker, et al 43445 Business Park Drive Temecula, CA 92590	20.66	\$ 140.00
32	Abracadabra 1	✓ 348413	Kent Reed, et al	160	\$ 1,120.00
33	Abracadabra 2	✓ 348414	3426 W. Glen Rosa	160	\$ 1,120.00
34	Abracadabra 3	✓ 348415	Phoenix, AZ. 85023	160	\$ 1,120.00
35	Abracadabra 4	✓ 348416		160	\$ 1,120.00
36	Abracadabra 5	✓ 350128	Alaric M Woodward, et al	160	\$ 1,120.00
37	Abracadabra 6	✓ 350129	2644 W. San Miguel Phoenix, AZ. 85017	160	\$ 1,120.00
38	Abracadabra 7	✓ 350130	John Albanese, et al 3856 W. Country Gables Dr. Phoenix, AZ. 85027	160	\$ 1,120.00
39	Abracadabra 9	✓ 350282	George James, et al 8569 E. Modlock Dr. Glendale, AZ. 85305	160	\$ 1,120.00
40	Abracadabra 10	✓ 350131	Mary Briggs, et al 2139 W. Elm Phoenix, Az. 85015	160	\$ 1,120.00



ARIZONA

BLM FILING FOR YEAR

RECEIVED  
BLM AZ STATE OFFICE

2013

2012 AUG 20 P 2: 20

CLAIM NAME

AMC#

CLAIM OWNER

Acres

Amount

PHOENIX, ARIZONA

41	Abracadabra 11	✓ 350132	George James, et al 8569 E. Modlock Dr. Glendale, AZ. 85305	160	\$ 1,120.00
42	Abracadabra 12	✓ 350133	Mary Briggs, et al 2139 W. Elm Phoenix, AZ. 85015	160	\$ 1,120.00
43	Abracadabra 13	✓ 350134	John Abanese, et al	160	\$ 1,120.00
44	Abracadabra 14	✓ 350135	3856 W. Country Gables	160	\$ 1,120.00
45	Abracadabra 15	✓ 350136	Phoenix, AZ. 85023	160	\$ 1,120.00
46	Abracadabra 16	✓ 350137	Mary Briggs, et al	160	\$ 1,120.00
47	Abracadabra 17	✓ 350138	2139 W Elm Phoenix, AZ. 85015	160	\$ 1,120.00
48	Abracadabra 18	✓ 350139	Chris Zollinger, et al 18812 N. 19 <sup>th</sup> Dr. Phoenix, AZ. 85027	160	\$ 1,120.00
49	Abracadabra 19	✓ 350140	Mary Briggs, et al 2139 W. Elm Phoenix, AZ. 85015	160	\$ 1,120.00
50	Abracadabra 20	✓ 350141	Chris Zollinger, et al 18812 N. 19 <sup>th</sup> Dr. Phoenix, AZ. 85027	160	\$ 1,120.00

**ARIZONA**

**BLM FILING FOR YEAR**

RECEIVED  
BLM AZ STATE OFFICE

2013

**CLAIM NAME**

**AMC#**

**CLAIM OWNER**

2012 AUG 20 P 2: 20

**Acres**

**Amount**

PHOENIX, ARIZONA

51	Abracadabra 21	✓350142	Ron Irvine, et al 7108 W. Mulberry Phoenix, AZ. 85033	160	\$ 1,120.00
52	Bonanza 1	✓350330	Ron Irvine, et al 7108 W. Irvine Phoenix, AZ. 85033	160	\$ 1,120.00
53	Calamity 1	✓350143	Jeanne B. Spinella, et al 1747 E. Northern Ave. #150 Phoenix, AZ. 85020	160	\$ 1,120.00
54	Calamity 2	✓350144	Terry Huff, et al 15860 N. 61 <sup>st</sup> St. Scottsdale, AZ. 85254	133.4	\$ 1,120.00
55	Calamity 3	✓350285	Ron Irvine, et al	160	\$ 1,120.00
56	Calamity 4	✓350286	7108 W. Irvine	160	\$ 1,120.00
57	Calamity 5	350309	Phoenix, AZ. 85033	80	\$ 560.00
58	Calamity 8	350310	Bruce Austin, et al	106.7	\$ 840.00
59	Calamity 9	350311	1714 W. Stottler Dr. Chandler, AZ. 85224	115	\$ 840.00

**ARIZONA**

**BLM FILING FOR YEAR**

RECEIVED  
BLM AZ STATE OFFICE

2013

<u>CLAIM NAME</u>	<u>AMC#</u>	<u>CLAIM OWNER</u>	2012 AUG 20 P	<u>Acres</u>	<u>Amount</u>
60 OHMI #23	318388	Richard & Cora Moore, et al 1613 E. Portola Ave. Santa Ana, CA 92701	PHOENIX, ARIZONA	80	\$ 280.00
61 Maybe, Maybe Not	353613	Richard E Conway, et al 3330 E. 1 <sup>st</sup> St. Tucson, AZ. 85711		160	\$ 1,120.00
62 Wet Rock	353614	Kathy Homan, et al 9492 E. Caldwell DR. Tucson, AZ. 85747		160	\$ 1,120.00
63 DumbLuck	333347	Woody Wampler, et al 956 Greenbriar Cr. Mesa, AZ. 85201		40	\$ 280.00
64 Bull Tales	353929	Bud Riley, et al 8228 E. Cypress ST. Scottsdale, AZ. 85257		20	\$ 140.00
65 Mighty Find	297243	Steve Short, et al		44.44	\$ 420.00
66 Square Bear	297244	14641 N 90th Lane		37.61	\$ 280.00
67 Little Richer	297245	Peoria, AZ 85381		22.31	\$ 280.00
68 Golden Gobbler	355490	Bud Riley, et al 8228 E. Cypress ST. Scottsdale, AZ. 85257		41.2	\$ 420.00

**ARIZONA**

**BLM FILING FOR YEAR**

RECEIVED  
BLM AZ STATE OFFICE

2013

2012 AUG 20 P 2: 20

<u>CLAIM NAME</u>	<u>AMC#</u>	<u>CLAIM OWNER</u>	<u>Acres</u>	<u>Amount</u>
PHOENIX, ARIZONA				
69 Pickem up Again	348177	Ernest L. Leschner, et al	40	\$ 280.00
70 Pickem up 1	304305	48820 N US HWY 60	20.66	\$ 140.00
71 Pickem up 2	304306	Morristown, AZ 85342	20.66	\$ 140.00
72 Pickem up 3	304307		20.66	\$ 140.00
73 Polaris	342811	Paul Neff, et al HC 70 Box 5471 Sahuarita, AZ. 85629	59.7	\$ 420.00
74 Hercules	342810	Paul Neff, et al HC 70 Box 5471 Sahuarita, AZ. 85629	160	\$ 1,120.00
75 Flat Foot	364805	Dwayne Farmer, et al 5915 Colorada River RD. Blythe, CA. 92225	160	\$ 1,120.00
76 Little Picker	373840	G.P.A.A.	160	\$ 1,120.00
77 Green Grease	373841	Ken Rucker, et al	160	\$ 1,120.00
78 Cat Claw	373842	43445 Business Park Dr #113	160	\$ 1,120.00
79 Oly Pop	373843	Temecula, CA 92590	160	\$ 1,120.00
80 Sarah P	373844		160	\$ 1,120.00
81 Desert Panner	373845		160	\$ 1,120.00
82 Baker Inn	373846		160	\$ 1,120.00
83 The Strut	373847		160	\$ 1,120.00

ARIZONA

BLM FILING FOR YEAR

RECEIVED  
BLM AZ STATE OFFICE

2013

<u>CLAIM NAME</u>	<u>AMC#</u>	<u>CLAIM OWNER</u>	<u>Acres</u>	<u>Amount</u>
PHOENIX, ARIZONA				
84 Hoppy 1	371816	Frank J. Moore, et al	160	\$ 1,120.00
85 Hoppy 2	371817	3685 W Maulding AVE	160	\$ 1,120.00
86 Hoppy 3	371818	Las Vegas, NV 89139	160	\$ 1,120.00
87 Hoppy 4	371819		160	\$ 1,120.00
88 C-JEM	395798	James Ebel, et al 14306 Williamsburg St Riverview, MI 48193	20.66	\$ 140.00
89 Gold Flatz #1	390613	Brent Gould, et al	160	\$ 1,120.00
90 Gold Flatz #2	390614	17200 West Bell Rd Surprise, AZ 85374	160	\$ 1,120.00
91 SURE FIND	399153	Steve Short, et al	20	\$ 140.00
92 YB WORKIN	399154	14641 N 90th Lane	20	\$ 140.00
93 VENTURE II	337791	Peoria, AZ 85381	20	\$ 140.00
94 EDS Dirt	406307	Ed Severance, et al 201 Vallejo Ave Las Vegas, NV 89110	160	\$ 1,120.00
95 CONGRESS GOLD #1	415621	Brandon Johnson, et al	160	\$ 1,120.00
96 CONGRESS GOLD #2	415622	43445 Business Park Drive Ste 113	160	\$ 1,120.00
97 CONGRESS GOLD #3	415623	Temecula, CA 92590	160	\$ 1,120.00
98 CONGRESS GOLD #4	415624		160	\$ 1,120.00
99 CONGRESS GOLD #5	415625		160	\$ 1,120.00
100 CONGRESS GOLD #6	415626		160	\$ 1,120.00

**ARIZONA**

**BLM FILING FOR YEAR**

**2013**

<b><u>CLAIM NAME</u></b>	<b><u>AMC#</u></b>	<b><u>CLAIM OWNER</u></b>	<b><u>Acres</u></b>	<b><u>Amount</u></b>
101 Vulture Bait	✓ 406412	Albert L Barton, et al 1505 N La Fresa Dr Goodyear, AZ 85338	160	\$ 1,120.00

Total Acres                      11883.6  
Total Amount Submitted       \$85,320.00  
Pay By Credit Card. Authorization Form Attached

By:  
Gold Prospectors Association of America  
43445 Business Park Dr #113  
Temecula, CA 92590  
800-551-9707                      Walt Eason / Blake Harmon



# Gold Prospectors Association of America

P.O. Box 891509 Temecula, CA 92589 (951) 699-4749

August 16, 2012

Enclosed you will find a check in the amount of \$35,330.00 to be put towards the remaining balance of the claims to be paid by the Gold Prospectors Association of America.

If you have any questions or concerns regarding payment or the claims listed, please do not hesitate to call me directly.

Have a great day.

Brittany Wilson

GPAA Executive Assistant

951-699-4749 x176

RECEIVED  
BLM AZ STATE OFFICE  
2012 AUG 20 P 2:16  
PHOENIX, ARIZONA

2nd pmt - Find paperwork

Red entered

\$1590 left

NO. OF CLAIMS 101  
AMOUNT \$35,330.00  
RECEIPT NO. 2635544  
NIT. CAH  
\*\* BLM-ASO\*\*

**ARIZONA**

**BLM FILING FOR YEAR**

RECEIVED  
BLM AZ STATE OFFICE

2013

2012 AUG 20 P 2: 17

**CLAIM NAME**

**AMC#**

**CLAIM OWNER**

**Acres**

**Amount**

PHOENIX, ARIZONA

1	Yahoo #2	35987	William Cimino, et al	20	\$ 140.00
2	Yahoo #4	100714	P.O. Box 416 Morristown, AZ 85342	20	\$ 140.00
3	Golden Dreams #A	325932	John Simpson, et al	40	\$ 280.00
4	#1 King Mining	324198	18230 N. 32 Lane Phoenix, AZ 85023	20	\$ 140.00
5	Wandering Star	344407	Scott Homan, et al 9492 E. Caldwell Drive Tucson, Az. 85747	160	\$ 1,120.00
6	PC 2	352316	Tom Tierney, et al	40	\$ 280.00
7	Big Four #1	302602	P.O. Box 1415	20	\$ 140.00
8	Big Four #2	302603	Sierra Vista, AZ 85636	20	\$ 140.00
9	Big Four #3	302604		20	\$ 140.00
10	Lost Dutchman	190993	Lost Dutchman Mining Assn. 43445 Business Park Dr #113 Temecula, CA 92590	120	\$ 840.00
11	Az Au #1	338375	Gold Prospectors Assn of America	20	\$ 140.00
12	Az Au #2	338376	P.O. Box 891509 Temecula, CA 92589-1509	20	\$ 140.00
13	Lucky 13	344626	Bob Wilke, et al 8711 W Sierra Vista Drive Glendale, AZ 85305	160	\$ 1,120.00



**ARIZONA**

**BLM FILING FOR YEAR**

RECEIVED  
BLM AZ STATE OFFICE

2013

2012 AUG 20 P 2:17

**CLAIM NAME**

**AMC#**

**CLAIM OWNER**

**Acres**

**Amount**

PHOENIX, ARIZONA

14	Bahde #10	327542	Clarence Bahde, et al	160	\$ 1,120.00
15	Bahde #11	329246	306 Lakeview	160	\$ 1,120.00
16	Bahde #12	329247	Boulder City, NV 89005	160	\$ 1,120.00
17	Bahde #13	329248		160	\$ 1,120.00
18	Bahde #14	329249		160	\$ 1,120.00
19	Bahde #17	330272		160	\$ 1,120.00
20	Bahde #18	330273		160	\$ 1,120.00
21	Friendship	331449	John Reddoch, et al	160	\$ 1,120.00
22	Lucky Strike	333855	3237 E Holliday Street	160	\$ 1,120.00
23	R Double J	332360	Tucson, AZ 85706	70	\$ 560.00
24	Fantastic	335768		160	\$ 1,120.00
25	Golden Tattoo	333387	Jeff Fuhrmann, et al P.O Box 3357 Camp Verde, AZ 86322	160	\$ 1,120.00
26	Firehouse	335192	James D. Riddenhour, Sr, et al	80	\$ 560.00
27	Soldier Boy	343903	3914 N. Hawes	160	\$ 1,120.00
28	Double JJ	343904	Mesa, AZ 85207	160	\$ 1,120.00
29	Gorbert Association	337776	Gordon Howcroft, et al 19542 Apache Road Bend, OR 97702	160	\$ 1,120.00
30	Think it Has	338212	Gilbert Binns, et al Box 9000-1578 Quartzsite, AZ 85346	40	\$ <del>480.00</del> 280.00 AD

**ARIZONA**

**BLM FILING FOR YEAR**

RECEIVED  
BLM AZ STATE OFFICE

2013

2012 AUG 20 P 2: 20

CLAIM NAME

AMC#

CLAIM OWNER

Acres

Amount

PHOENIX, ARIZONA

31	Beau Star	374071	Ken Rucker, et al 43445 Business Park Drive Temecula, CA 92590	20.66	\$ 140.00
32	Abracadabra 1	✓348413	Kent Reed, et al	160	\$ 1,120.00
33	Abracadabra 2	✓348414	3426 W. Glen Rosa	160	\$ 1,120.00
34	Abracadabra 3	✓348415	Phoenix, AZ. 85023	160	\$ 1,120.00
35	Abracadabra 4	✓348416		160	\$ 1,120.00
36	Abracadabra 5	✓350128	Alaric M Woodward, et al	160	\$ 1,120.00
37	Abracadabra 6	✓350129	2644 W. San Miguel Phoenix, AZ. 85017	160	\$ 1,120.00
38	Abracadabra 7	✓350130	John Albanese, et al 3856 W. Country Gables Dr. Phoenix, AZ. 85027	160	\$ 1,120.00
39	Abracadabra 9	✓350282	George James, et al 8569 E. Modlock Dr. Glendale, AZ. 85305	160	\$ 1,120.00
40	Abracadabra 10	✓350131	Mary Briggs, et al 2139 W. Elm Phoenix, Az. 85015	160	\$ 1,120.00

ARIZONA

BLM FILING FOR YEAR

RECEIVED  
BLM AZ STATE OFFICE

2013

2012 AUG 20 P 2: 20

PHOENIX, ARIZONA

<u>CLAIM NAME</u>	<u>AMC#</u>	<u>CLAIM OWNER</u>	<u>Acres</u>	<u>Amount</u>
41 Abracadabra 11	✓ 350132	George James, et al 8569 E. Modlock Dr. Glendale, AZ. 85305	160	\$ 1,120.00
42 Abracadabra 12	✓ 350133	Mary Briggs, et al 2139 W. Elm Phoenix, AZ. 85015	160	\$ 1,120.00
43 Abracadabra 13	✓ 350134	John Abanese, et al	160	\$ 1,120.00
44 Abracadabra 14	✓ 350135	3856 W. Country Gables	160	\$ 1,120.00
45 Abracadabra 15	✓ 350136	Phoenix, AZ. 85023	160	\$ 1,120.00
46 Abracadabra 16	✓ 350137	Mary Briggs, et al	160	\$ 1,120.00
47 Abracadabra 17	✓ 350138	2139 W Elm Phoenix, AZ. 85015	160	\$ 1,120.00
48 Abracadabra 18	✓ 350139	Chris Zollinger, et al 18812 N. 19 <sup>th</sup> Dr. Phoenix, AZ. 85027	160	\$ 1,120.00
49 Abracadabra 19	✓ 350140	Mary Briggs, et al 2139 W. Elm Phoenix, AZ. 85015	160	\$ 1,120.00
50 Abracadabra 20	✓ 350141	Chris Zollinger, et al 18812 N. 19 <sup>th</sup> Dr. Phoenix, AZ. 85027	160	\$ 1,120.00

**ARIZONA**

**BLM FILING FOR YEAR**

RECEIVED  
BLM AZ STATE OFFICE

**2013**

**CLAIM NAME**

**AMC#**

**CLAIM OWNER**

2012 AUG 20 P 2: 20

**Acres**

**Amount**

PHOENIX, ARIZONA

51	Abracadabra 21	✓350142	Ron Irvine, et al 7108 W. Mulberry Phoenix, AZ. 85033	160	\$ 1,120.00
52	Bonanza 1	✓350330	Ron Irvine, et al 7108 W. Irvine Phoenix, AZ. 85033	160	\$ 1,120.00
53	Calamity 1	✓350143	Jeanne B. Spinella, et al 1747 E. Northern Ave. #150 Phoenix, AZ. 85020	160	\$ 1,120.00
54	Calamity 2	✓350144	Terry Huff, et al 15860 N. 61 <sup>st</sup> St. Scottsdale, AZ. 85254	133.4	\$ 1,120.00
55	Calamity 3	✓350285	Ron Irvine, et al	160	\$ 1,120.00
56	Calamity 4	✓350286	7108 W. Irvine	160	\$ 1,120.00
57	Calamity 5	350309	Phoenix, AZ. 85033	80	\$ 560.00
58	Calamity 8	350310	Bruce Austin, et al	106.7	\$ 840.00
59	Calamity 9	350311	1714 W. Stottler Dr. Chandler, AZ. 85224	115	\$ 840.00

ARIZONA

BLM FILING FOR YEAR

RECEIVED  
BLM AZ STATE OFFICE

2013

<u>CLAIM NAME</u>	<u>AMC#</u>	<u>CLAIM OWNER</u>	2012 AUG 20 P	<u>Acres</u>	<u>Amount</u>
60 OHMI #23	318388	Richard & Cora Moore, et al 1613 E. Portola Ave. Santa Ana, CA 92701	PHOENIX, ARIZONA	80	\$ 280.00
61 Maybe, Maybe Not	353613	Richard E Conway, et al 3330 E. 1 <sup>st</sup> St. Tucson, AZ. 85711		160	\$ 1,120.00
62 Wet Rock	353614	Kathy Homan, et al 9492 E. Caldwell DR. Tucson, AZ. 85747		160	\$ 1,120.00
63 DumbLuck	333347	Woody Wampler, et al 956 Greenbriar Cr. Mesa, AZ. 85201		40	\$ 280.00
64 Bull Tales	353929	Bud Riley, et al 8228 E. Cypress ST. Scottsdale, AZ. 85257		20	\$ 140.00
65 Mighty Find	297243	Steve Short, et al		44.44	\$ 420.00
66 Square Bear	297244	14641 N 90th Lane		37.61	\$ 280.00
67 Little Richer	297245	Peoria, AZ 85381		22.31	\$ 280.00
68 Golden Gobbler	355490	Bud Riley, et al 8228 E. Cypress ST. Scottsdale, AZ. 85257		41.2	\$ 420.00

**ARIZONA**

**BLM FILING FOR YEAR**

RECEIVED  
BLM AZ STATE OFFICE

2013

2012 AUG 20 P 2: 20

<u>CLAIM NAME</u>	<u>AMC#</u>	<u>CLAIM OWNER</u>	<u>Acres</u>	<u>Amount</u>
PHOENIX, ARIZONA				
69 Pickem up Again	348177	Ernest L. Leschner, et al	40	\$ 280.00
70 Pickem up 1	304305	48820 N US HWY 60	20.66	\$ 140.00
71 Pickem up 2	304306	Morristown, AZ 85342	20.66	\$ 140.00
72 Pickem up 3	304307		20.66	\$ 140.00
73 Polaris	342811	Paul Neff, et al HC 70 Box 5471 Sahuarita, AZ. 85629	59.7	\$ 420.00
74 Hercules	342810	Paul Neff, et al HC 70 Box 5471 Sahuarita, AZ. 85629	160	\$ 1,120.00
75 Flat Foot	364805	Dwayne Farmer, et al 5915 Colorada River RD. Blythe, CA. 92225	160	\$ 1,120.00
76 Little Picker	373840	G.P.A.A.	160	\$ 1,120.00
77 Green Grease	373841	Ken Rucker, et al	160	\$ 1,120.00
78 Cat Claw	373842	43445 Business Park Dr #113	160	\$ 1,120.00
79 Oly Pop	373843	Temecula, CA 92590	160	\$ 1,120.00
80 Sarah P	373844		160	\$ 1,120.00
81 Desert Panner	373845		160	\$ 1,120.00
82 Baker Inn	373846		160	\$ 1,120.00
83 The Strut	373847		160	\$ 1,120.00

**ARIZONA**

**BLM FILING FOR YEAR**

RECEIVED  
BLM AZ STATE OFFICE

2013

2012 AUG 20 P 2: 20

<u>CLAIM NAME</u>	<u>AMC#</u>	<u>CLAIM OWNER</u>	<u>Acres</u>	<u>Amount</u>
PHOENIX, ARIZONA				
84 Hoppy 1	371816	Frank J. Moore, et al	160	\$ 1,120.00
85 Hoppy 2	371817	3685 W Maulding AVE	160	\$ 1,120.00
86 Hoppy 3	371818	Las Vegas, NV 89139	160	\$ 1,120.00
87 Hoppy 4	371819		160	\$ 1,120.00
88 C-JEM	395798	James Ebel, et al 14306 Williamsburg St Riverview, MI 48193	20.66	\$ 140.00
89 Gold Flatz #1	390613	Brent Gould, et al	160	\$ 1,120.00
90 Gold Flatz #2	390614	17200 West Bell Rd Surprise, AZ 85374	160	\$ 1,120.00
91 SURE FIND	399153	Steve Short, et al	20	\$ 140.00
92 YB WORKIN	399154	14641 N 90th Lane	20	\$ 140.00
93 VENTURE II	337791	Peoria, AZ 85381	20	\$ 140.00
94 EDS Dirt	406307	Ed Severance, et al 201 Vallejo Ave Las Vegas, NV 89110	160	\$ 1,120.00
95 CONGRESS GOLD #1	415621	Brandon Johnson, et al	160	\$ 1,120.00
96 CONGRESS GOLD #2	415622	43445 Business Park Drive Ste 113	160	\$ 1,120.00
97 CONGRESS GOLD #3	415623	Temecula, CA 92590	160	\$ 1,120.00
98 CONGRESS GOLD #4	415624		160	\$ 1,120.00
99 CONGRESS GOLD #5	415625		160	\$ 1,120.00
100 CONGRESS GOLD #6	415626		160	\$ 1,120.00

**ARIZONA**

**BLM FILING FOR YEAR**

**2013**

<b><u>CLAIM NAME</u></b>	<b><u>AMC#</u></b>	<b><u>CLAIM OWNER</u></b>	<b><u>Acres</u></b>	<b><u>Amount</u></b>
101 Vulture Bait	✓ 406412	Albert L Barton, et al 1505 N La Fresa Dr Goodyear, AZ 85338	160	\$ 1,120.00

Total Acres                      11883.6  
Total Amount Submitted       \$85,320.00  
Pay By Credit Card. Authorization Form Attached

By:  
Gold Prospectors Association of America  
43445 Business Park Dr #113  
Temecula, CA 92590  
800-551-9707                      Walt Eason / Blake Harmon



United States Department of the Interior  
 Bureau of Land Management  
 LANDS/RECREATION & PLANNING  
 ONE N CENTRAL AVE  
 PHOENIX, AZ 85004 -2203  
 Phone:

Receipt

No: 2211694

<b>Transaction #:</b> 2281794	
<b>Date of Transaction:</b> 09/09/2010	
CUSTOMER:	
GOLD PROSPECTORS ASSOC OF AMERICA 43445 BUSINESS PARK DR STE 113 TEMECULA, CA 92590-3671 US	

LINE #	QTY	DESCRIPTION	REMARKS	UNIT PRICE	TOTAL
1	1.00	LOCATABLE MINERALS / MINING CLAIMS-NOT NEW-UNADJUD, ONE AUTH NO. ONLY / MINING CLAIM MONEY RECEIVED CASES: AMC390613/\$13720.00	MAINT 2011-98	- n/a -	13720.00
<b>TOTAL:</b>					<b>\$13,720.00</b>

PAYMENT INFORMATION			
1	AMOUNT:	13720.00	POSTMARKED: N/A
	TYPE:	CHECK	RECEIVED: 09/09/2010
	CHECK NO:	36376	
	NAME:	GOLD PROSPECTORS ASSOC OF AMERICA 43445 BUSINESS PARK DR STE 113 TEMECULA CA 92590-3671 US	

REMARKS

This receipt was generated by the automated BLM Collections and Billing System and is a paper representation of a portion of the official electronic record contained therein.


*Refunded \$420.  
 Amc 375427 closed  
 Amc 390613 and 390614 duplicate payment  
 from Brent Gould (claim owner) on # 2000603  
 AT*

Please use enclosed envelope to mail receipt.

Thank you.

Brittany Wilson

RECEIVED  
BLM AZ STATE OFFICE  
2012 AUG 14 P 2:00  
PHOENIX, ARIZONA



**GOLD PROSPECTORS**  
ASSOCIATION OF AMERICA  
P.O. Box 891479 - Temecula, CA 92589-1479  
(800) 551-9707 - Fax (951) 699-4062  
www.goldprospectors.org

Write special ltr explaining the disbursement of refund & why refunds, i.e. overpayment b/c of acreage discrepancy.

35987  
100714  
325932  
324198  
344407  
352316  
302602  
190993  
338375  
344626  
327542  
329246  
330272  
331449  
333855  
332360  
335768  
333387  
335192  
343904  
337776  
338212  
374071  
348413  
350128  
350282  
350330  
350285  
350309  
318385  
353613  
333347  
353929  
297242  
355490  
348177  
304305  
342810  
364805  
373840  
371816  
395798  
390613  
399153  
337791  
406307  
415621  
406412

ENTERED IN COMPUTER

RZ 8-23-12



PO BOX 891509  
TEMECULA, CA 92589-1509

BLM Arizona State Office  
1 North Central Ave.  
Pheonix, Az 85004

RECEIVED  
BLM AZ STATE OFFICE  
2012 AUG 20 P 2:16  
PHOENIX, ARIZONA

SHIP TO  
(57) 699-4749  
GPO SHIPPING DEPARTMENT  
STW 113  
4345 BUSINESS PARK DR  
TEMECULA CA 92590-3671

1 OF 1  
1 LBS  
DWT: 14.14.4

BLM ARIZONA STATE OFFICE  
951-699-4749  
BLM ARIZONA STATE OFFICE  
1 NORTH CENTRAL AVE

PHOENIX AZ 85004

AZ 850 9-10

JPS 2ND DAY AIR 2

TRACKING #: 1Z 9E5 453 36 0072 7637

BILLING: P/P

Ship Date: 08/16/12  
Reference: 2

Bill Nr.: 34009  
Reference 2

PSE 0860-PB 08/16/2012


P: PURPLE S: ORANGE I: AAA  
**0904-5000**  
BLM ARIZONA STATE OFFICE  
1 N CENTRAL AVE  
PHOENIX AZ 85004-4414  
7637  
129E54533950072  
129E54533950072  
129E54533950072  
129E54533950072  
129E54533950072

Please use enclosed envelope to mail receipt.

Thank you.

Brittany Wilson

RECEIVED  
BIMAZ STATE OFFICE  
2012 AUG 14 P 2:00  
PHOENIX, ARIZONA



**GOLD PROSPECTORS**  
ASSOCIATION OF AMERICA  
P.O. Box 891479 - Temecula, CA 92589-1479  
(800) 551-9707 - Fax (951) 699-4062  
www.goldprospectors.org

Write special ltr explaining the disbursement of refund & why refunds, i.e. overpayment b/c of acreage discrepancy.

- 35987
- 100714
- 325932
- 324198
- 344407
- 352316
- 302602
- 190993
- 338375
- 344626
- 327542
- 329246
- 330272
- 331449
- 333855
- 332360
- 335768
- 333387
- 335192
- 343904
- 337776
- 338212
- 374071
- 348413
- 350128
- 350282
- 350330
- 350285
- 350309
- 318385
- 353613
- 333347
- 353929
- 297242
- 355490
- 348177
- 304305**
- 342810
- 364805
- 373840
- 371816
- 395798
- 390613
- 399153
- 337791
- 406307
- 415621
- 406412

ENTERED IN COMPUTER

RZ 8-23-12

CUSTOMER NAME	RECEIPT NO.	AMOUNT	AMC NO. OR AMC TO AMC	PURPOSE: AMC TO AMC TRANSFERS REFUNDS, ETC. W/justificat'n	MAINT,POL, NOI TRF,AMEND ,ETC.	Date entered in CBS
Charles Byrd	2649723	\$700	AMC394896 AMC396254 AMC396448 AMC396772 AMC396773	Refund- Filed waiver in lieu initial maint. Fee (opt by law)	Maint Fee	Entered- 9/5/2012; Refund- 10/21/12
Timothy Schoder	2622198	\$280	AMC399869 AMC399961	Refund- Filed waiver in lieu initial maint. Fee (opt by law)	Maint Fee	Entered- 8/3/2012; Refund- 10/21/12
Michael Patrick Cone Credit Card	2604898	\$280	AMC371067 AMC390146	Refund- Filed waiver in lieu initial maint. Fee (opt by law)	Maint Fee	Entered- 7/9/2012; Refund- 10/21/12
Jerald D. McKim Credit Card	2634463	\$140	AMC330221	Refund- Filed waiver in lieu initial maint. Fee (opt by law)	Maint Fee	Entered- 8/20/2012; Refund- 10/21/12
Norman Montgomery	2634597	\$1400	AMC414304-309 AMC400019-022	Dupl payment- Maint. Fee	Maint Fee	Entered- 8/15/2012; Refund- 10/21/12
Norman Montgomery	2634609	\$280	AMC414310 AMC414311	Dupl payment- Maint. Fee	Maint Fee	Entered- 8/15/2012; Refund- 10/21/12
Brandon Johnson Credit Card	2631431	\$290	AMC338212 AMC350144(\$90)	Overpayment- Maint. fee	Maint Fee	Entered- 8/15/2012; Refund- 10/21/12
Gold Prospectors Association	2635544	\$1590	AMC406307 AMC342810 AMC350144(\$50)	Overpayment- Maint. fee	Maint Fee	Entered- 8/21/2012; Refund- 10/21/12


Date Requested

October 17, 2012

TRANSFER-REVERSAL REQUESTS

**NOTE: if credit card, then put reason in Column 6**

\$1120  
15

\$49,990 - Receipt 2631431

\$49,560

\$440 overpaid

~~49900~~

11200

5600

16800

\$35,330

Receipt 2635544

17080

11200  
2240  
13

1400

2800

1120

3920

~~8840~~

17080

Actually Owed .

\$49,700

\$32,860

\$82,560

1880

Paid :

49,990

35,330

\$85,320

85,320

82,560

2,760



overpaid	\$ 200	on	338212
overpaid	\$ 140	on	350144
overpaid	\$ 700	on	342810
overpaid	\$ 840	on	406307
	\$1880		

342810/406307/350144	\$ 1590	2635544
338212/350144	\$ 290	2631431

Please use enclosed envelope to mail receipt.

Thank You.

Brittany Wilson

RECEIVED  
BI. MAZ STATE OFFICE

2012 AUG 14 P 2:00

PHOENIX, ARIZONA



**GOLD PROSPECTORS**  
ASSOCIATION OF AMERICA

P.O. Box 891479 - Temecula, CA 92589-1479  
(800) 551-9707 - Fax (951) 699-4062  
[www.goldprospectors.org](http://www.goldprospectors.org)

35987  
100714  
325932  
324198  
344407  
352316  
302602  
190993  
338375  
344626  
327542  
329246  
330272  
331449  
333855  
332360  
335768  
333387  
335192  
343904  
337776  
338212  
374071  
348413  
350128  
350282  
350330  
350285  
350309  
318385  
353613  
333347  
353929  
297242  
355490  
348177  
304305  
342810  
364805  
373840  
371816  
395798  
390613  
399153  
337791  
406307  
415621  
406412

ENTERED IN COMPUTER

RZ 8-23-12

**ARIZONA**

**BLM FILING FOR YEAR**

RECEIVED  
BLM AZ STATE OFFICE

2013

**CLAIM NAME**

**AMC#**

**CLAIM OWNER**

**Acres**

**Amount**

	CLAIM NAME	AMC#	CLAIM OWNER	Acres	Amount
1	Yahoo #2	35987	William Cimino, et al	20	\$ 140.00
2	Yahoo #4	100714	P.O. Box 416 Morristown, AZ 85342	20	\$ 140.00
3	Golden Dreams #A	325932	John Simpson, et al	40	\$ 280.00
4	#1 King Mining	324198	18230 N. 32 Lane Phoenix, AZ 85023	20	\$ 140.00
5	Wandering Star	344407	Scott Homan, et al 9492 E. Caldwell Drive Tucson, Az. 85747	160	\$ 1,120.00
6	PC 2	352316	Tom Tierney, et al	40	\$ 280.00
7	Big Four #1	302602	P.O. Box 1415	20	\$ 140.00
8	Big Four #2	302603	Sierra Vista, AZ 85636	20	\$ 140.00
9	Big Four #3	302604		20	\$ 140.00
10	Lost Dutchman	190993	Lost Dutchman Mining Assn. 43445 Business Park Dr #113 Temecula, CA 92590	120	\$ 840.00
11	Az Au #1	338375	Gold Prospectors Assn of America	20	\$ 140.00
12	Az Au #2	338376	P.O. Box 891509 Temecula, CA 92589-1509	20	\$ 140.00
13	Lucky 13	344626	Bob Wilke, et al 8711 W Sierra Vista Drive Glendale, AZ 85305	160	\$ 1,120.00

2012 AUG 14 P 2:00

PHOENIX, ARIZONA

NO. OF CLAIMS 10  
AMOUNT \$49,960.00  
RECEIPT NO. 26143  
INIT. [Signature]

\*\* BLM-ASO \*\*

4480  
4760

\$4,960

ARIZONA

\$4760

BLM FILING FOR YEAR

RECEIVED  
BLM AZ STATE OFFICE

2013

<u>CLAIM NAME</u>	<u>AMC#</u>	<u>CLAIM OWNER</u>	<u>Acres</u>	<u>Amount</u>
14 Bahde #10	327542	Clarence Bahde, et al	160	\$ 1,120.00
15 Bahde #11	329246	306 Lakeview	160	\$ 1,120.00
16 Bahde #12	329247	Boulder City, NV 89005	160	\$ 1,120.00
17 Bahde #13	329248		160	\$ 1,120.00
18 Bahde #14	329249		160	\$ 1,120.00
19 Bahde #17	330272		160	\$ 1,120.00
20 Bahde #18	330273		160	\$ 1,120.00
21 Friendship	331449	John Reddoch, et al	160	\$ 1,120.00
22 Lucky Strike	333855	3237 E Holliday Street	160	\$ 1,120.00
23 R Double J	332360	Tucson, AZ 85706	70	\$ 560.00
24 Fantastic	335768		160	\$ 1,120.00
25 Golden Tattoo	333387	Jeff Fuhrmann, et al P.O Box 3357 Camp Verde, AZ 86322	160	\$ 1,120.00
26 Firehouse	335192	James D. Riddenhour, Sr, et al	80	\$ 560.00
27 Soldier Boy	343903	3914 N. Hawes	160	\$ 1,120.00
28 Double JJ	343904	Mesa, AZ 85207	160	\$ 1,120.00
29 Gorbett Association	337776	Gordon Howcroft, et al 19542 Apache Road Bend, OR 97702	160	\$ 1,120.00
30 Think it Has	338212	Gilbert Binns, et al Box 9000-1578 Quartzsite, AZ 85346	40	\$ 480.00 280

TUCSON, ARIZONA

\$17,280  
total = \$22,240 21840

ARIZONA

BLM FILING FOR YEAR

RECEIVED  
BLM AZ STATE OFFICE

2013

↓  
~~22,040~~  
21,840

CLAIM NAME

AMC#

CLAIM OWNER

AUG 14 P 2:00

Acres

Amount

31	Beau Star	374071	Ken Rucker, et al 43445 Business Park Drive Temecula, CA 92590	20.66	\$ 140.00
32	Abracadabra 1	348413	Kent Reed, et al	160	\$ 1,120.00
33	Abracadabra 2	348414	3426 W. Glen Rosa	160	\$ 1,120.00
34	Abracadabra 3	348415	Phoenix, AZ. 85023	160	\$ 1,120.00
35	Abracadabra 4	348416		160	\$ 1,120.00
✓36	Abracadabra 5	350128	Alaric M Woodward, et al	160	\$ 1,120.00
✓37	Abracadabra 6	350129	2644 W. San Miguel Phoenix, AZ. 85017	160	\$ 1,120.00
✓38	Abracadabra 7	350130	John Albanese, et al 3856 W. Country Gables Dr. Phoenix, AZ. 85027	160	\$ 1,120.00
39	Abracadabra 9	350282	George James, et al 8569 E. Modlock Dr. Glendale, AZ. 85305	160	\$ 1,120.00
✓40	Abracadabra 10	350131	Mary Briggs, et al 2139 W. Elm Phoenix, Az. 85015	160	\$ 1,120.00

over

\$ 10,220

total = \$ ~~32,260~~

32,060

**ARIZONA**

**BLM FILING FOR YEAR**

RECEIVED  
BLMAZ STATE OFFICE

2013

~~\$32,260~~  
\$32,060

2012 AUG 14 P 2:00

<u>CLAIM NAME</u>	<u>AMC#</u>	<u>CLAIM OWNER</u>	<u>Acres</u>	<u>Amount</u>
✓41 Abracadabra 11	350132	George James, et al 8569 E. Modlock Dr. Glendale, AZ. 85305	160	\$ 1,120.00
✓42 Abracadabra 12	350133	Mary Briggs, et al 2139 W. Elm Phoenix, AZ. 85015	160	\$ 1,120.00
✓43 Abracadabra 13	350134	John Abanese, et al	160	\$ 1,120.00
✓44 Abracadabra 14	350135	3856 W. Country Gables	160	\$ 1,120.00
✓45 Abracadabra 15	350136	Phoenix, AZ. 85023	160	\$ 1,120.00
✓46 Abracadabra 16	350137	Mary Briggs, et al	160	\$ 1,120.00
✓47 Abracadabra 17	350138	2139 W Elm Phoenix, AZ. 85015	160	\$ 1,120.00
✓48 Abracadabra 18	350139	Chris Zollinger, et al 18812 N. 19 <sup>th</sup> Dr. Phoenix, AZ. 85027	160	\$ 1,120.00
✓49 Abracadabra 19	350140	Mary Briggs, et al 2139 W. Elm Phoenix, AZ. 85015	160	\$ 1,120.00
50 Abracadabra 20	350141	Chris Zollinger, et al 18812 N. 19 <sup>th</sup> Dr. Phoenix, AZ. 85027	160	\$ 1,120.00

\$ 12,200  
43,260  
total = \$ ~~12,200~~  
12,200

ARIZONA

BLM FILING FOR YEAR

RECEIVED  
BLMAZ STATE OFFICE

~~\$43,460~~  
\$43,460  
\$43,260 2013

2012 AUG 14 P 2:00

CLAIM NAME                      AMC#                      CLAIM OWNER                      Acres                      Amount

PHOENIX, ARIZONA

✓ 51	Abracadabra 21	350142	Ron Irvine, et al 7108 W. Mulberry Phoenix, AZ. 85033	160	\$ 1,120.00	<del>44,580</del> 44,380
✓ 52	Bonanza 1	350330	Ron Irvine, et al 7108 W. Irvine Phoenix, AZ. 85033	160	\$ 1,120.00	<del>45</del> 45,700 45,500
✓ 53	Calamity 1	350143	Jeanne B. Spinella, et al 1747 E. Northern Ave. #150 Phoenix, AZ. 85020	160	\$ 1,120.00	46,820 46,620
✓ 54	Calamity 2	350144	Terry Huff, et al 15860 N. 61 <sup>st</sup> St. Scottsdale, AZ. 85254	133.4	\$ 3,920.00	47,800 47,600
✓ 55	Calamity 3	350285	Ron Irvine, et al	160	\$ 1,120.00	48,920 → 48,720
✓ 56	Calamity 4	350286	7108 W. Irvine	160	\$ 1,120.00 - Receipt #	
✓ 57	Calamity 5	350309	Phoenix, AZ. 85033	80	\$ 560.00 - 263554	
✓ 58	Calamity 8	350310	Bruce Austin, et al	106.7	\$ 840.00	49,560 49,760
✓ 59	Calamity 9	350311	1714 W. Stottler Dr. Chandler, AZ. 85224	115	\$ 840.00	

2635544

\$ 8,820

~~\$ 43,460~~

527 780

Receipt #  
2631431

~~\$33,480~~  
\$52,280

**ARIZONA**

**BLM FILING FOR YEAR**

RECEIVED  
BLM AZ STATE OFFICE

2013

CLAIM NAME

AMC#

CLAIM OWNER

2012 AUG 14 Acres | Amount

60	OHMI #23	<u>318388</u>	Richard & Cora Moore, et al 1613 E. Portola Ave. Santa Ana, CA 92701	PHOENIX, ARIZONA 30	4	\$ 280.00	
61	Maybe, Maybe Not	<u>353613</u>	Richard E Conway, et al 3330 E. 1 <sup>st</sup> St. Tucson, AZ. 85711		160	\$ 1,120.00	
62	Wet Rock	<u>353614</u>	Kathy Homan, et al 9492 E. Caldwell DR. Tucson, AZ. 85747		160	\$ 1,120.00	
63	DumbLuck	<u>333347</u>	Woody Wampler, et al 956 Greenbriar Cr. Mesa, AZ. 85201		40	\$ 280.00	
Earned by R- #631431 \$49,900	64	Bull Tales	<u>353929</u>	Bud Riley, et al 8228 E. Cypress ST. Scottsdale, AZ. 85257		20	\$ 140.00
65	Mighty Find	<u>297243</u>	Steve Short, et al		44.44	\$ 420.00	
66	Square Bear	<u>297244</u>	14641 N 90th Lane		37.61	\$ 280.00	
67	Little Richer	<u>297245</u>	Peoria, AZ 85381		22.31	\$ 280.00	
68	Golden Gobbler	<u>355490</u>	Bud Riley, et al 8228 E. Cypress ST. Scottsdale, AZ. 85257		41.2	\$ 420.00	

\$ 4,340  
\$ 56,620  
~~\$ 87,500~~



**ARIZONA**

BLM FILING FOR YEAR

RECEIVED  
BLM AZ STATE OFFICE

~~\$51,800~~  
\$56,620

2013

**CLAIM NAME**

**AMC#**

**CLAIM OWNER**

2012 AUG 14 P

**Acres**

**Amount**

69	Pickem up Again	348177	Ernest L. Leschner, et al	PHOENIX, ARIZONA	24	\$ 280.00
70	Pickem up 1	304305	48820 N US HWY 60		20.66	\$ 140.00
71	Pickem up 2	304306	Morristown, AZ 85342		20.66	\$ 140.00
72	Pickem up 3	304307			20.66	\$ 140.00
73	Polaris	342811	Paul Neff, et al HC 70 Box 5471 Sahuarita, AZ. 85629		59.7	\$ 420.00 1120
74	Hercules	342810	Paul Neff, et al HC 70 Box 5471 Sahuarita, AZ. 85629		160	\$ 1,120.00 1540 <del>120.00</del>
75	Flat Foot	364805	Dwayne Farmer, et al 5915 Colorada River RD. Blythe, CA. 92225		160	\$ 1,120.00 1120
76	Little Picker	373840	G.P.A.A.		160	\$ 1,120.00
77	Green Grease	373841	Ken Rucker, et al		160	\$ 1,120.00
78	Cat Claw	373842	43445 Business Park Dr #113		160	\$ 1,120.00
79	Oly Pop	373843	Temecula, CA 92590		160	\$ 1,120.00
80	Sarah P	373844			160	\$ 1,120.00
81	Desert Panner	373845			160	\$ 1,120.00
82	Baker Inn	373846			160	\$ 1,120.00
83	The Strut	373847			160	\$ 1,120.00

-check areas  
CR2K = 57.8

\$,960 12,740

\$ 12,320

\$68,940

~~\$70,110~~

**ARIZONA**

**BLM FILING FOR YEAR**

~~\$70,140~~  
\$68,940

2013

RECEIVED  
BLM AZ STATE OFFICE

2012 AUG 14 P 2:01

PHOENIX, ARIZONA

<u>CLAIM NAME</u>	<u>AMC#</u>	<u>CLAIM OWNER</u>	<u>Acres</u>	<u>Amount</u>
84 Hoppy 1	371816	Frank J. Moore, et al	160	\$1,120.00
85 Hoppy 2	371817	3685 W Maulding AVE	160	\$1,120.00
86 Hoppy 3	371818	Las Vegas, NV 89139	160	\$1,120.00
87 Hoppy 4	371819		160	\$1,120.00
88 C-JEM	395798	James Ebel, et al 14306 Williamsburg St Riverview, MI 48193	20.66	\$ 140.00
89 Gold Flatz #1	390613	Brent Gould, et al	160	\$1,120.00
90 Gold Flatz #2	390614	17200 West Bell Rd Surprise, AZ 85374	160	\$1,120.00
91 SURE FIND	399153	Steve Short, et al	20	\$ 140.00
92 YB WORKIN	399154	14641 N 90th Lane	20	\$ 140.00
93 VENTURE II	337791	Peoria, AZ 85381	20	\$ 140.00
94 EDS Dirt	406307	Ed Severance, et al 201 Vallejo Ave Las Vegas, NV 89110	160	\$ 1,120.00 <del>280.00</del>
95 CONGRESS GOLD #1	415621	Brandon Johnson, et al	160	\$1,120.00
96 CONGRESS GOLD #2	415622	43445 Business Park Drive Ste 113	160	\$1,120.00
97 CONGRESS GOLD #3	415623	Temecula, CA 92590	160	\$1,120.00
98 CONGRESS GOLD #4	415624		160	\$1,120.00
99 CONGRESS GOLD #5	415625		160	\$1,120.00
100 CONGRESS GOLD #6	415626		160	\$1,120.00

24

840

verified in case  
as 40 acres  
RE 10-17

13,480

92,250

15,120  
84,060  
~~68,940~~

ARIZONA

BLM FILING FOR YEAR

RECEIVED  
BLM AZ STATE OFFICE

2013

CLAIM NAME

AMC#

CLAIM OWNER

2012 AUG 14 P 2:01

Acres

Amount

101	Vulture Bait	406412	Albert L Barton, et al 1505 N La Fresa Dr Goodyear, AZ 85338	160	\$1,120.00
-----	--------------	--------	--	-----	------------

Total Acres 11883.6  
Total Amount Submitted \$85,320.00  
Pay By Credit Card. Authorization Form Attached

By:  
Gold Prospectors Association of America  
43445 Business Park Dr #113  
Temecula, CA 92590  
800-551-9707

Walt Eason / Blake Harmon

thought to owe: \$85,180

84060  
1120  
85180  
~~85380~~

~~85180~~

~~85180~~

85180

~~85180~~

85320  
85180  
140

140  
140  
40

54  
19  
11883  
20  
100  
186  
180  
53

AMC 35987  
AMC 100714  
AMC 190993  
AMC 297242  
AMC 302602  
AMC 304305  
AMC 318385  
AMC 324198  
AMC 325932  
AMC 327542  
AMC 329246  
AMC 330272  
AMC 331449  
AMC 332360  
AMC 333347  
AMC 333387  
AMC 333855  
AMC 335192  
AMC 335768  
AMC 337776  
AMC 337791  
AMC 338212

AMC 338375  
AMC 342810  
AMC 343903  
AMC 344407  
AMC 344626  
AMC 348177  
AMC 348413  
AMC 350128  
AMC 350282  
AMC 350285  
AMC 350309  
AMC 352316  
AMC 353613  
AMC 353929  
AMC 355490  
AMC 364805  
AMC 371816  
AMC 373840  
AMC 374071  
AMC 390613  
AMC 399153  
AMC 371201  
AMC 367716  
AMC 371371  
AMC 371062  
AMC 370751  
AMC 395798

RE 10/31/11

attached  
see receipt 2421063  
\$980 ~~Refund~~ Authorized  
MFS paid on closed claims  
(AMC ~~371371~~<sup>371301</sup>, AMC 367716, AMC 371371,  
AMC 371063, AMC 370752) and  
duplicate MFS pd on AMC 315798<sup>AMC</sup> 337791

**United States Department of the Interior**  
**Bureau of Land Management**  
 LANDS/RECREATION & PLANNING  
 ONE N CENTRAL AVE  
 PHOENIX, AZ 85004 -2203  
 Phone: 602-417-9200

Receipt

No: 2421063

<b>Transaction #:</b> 2496497
<b>Date of Transaction:</b> 08/31/2011
<b>CUSTOMER:</b>
GOLD PROSPECTORS ASSOCIATION OF AMERICA 43445 BUSINESS PARK DR STE 113 TEMECULA, CA 92590-3671 US

LINE #	QTY	DESCRIPTION	REMARKS	UNIT PRICE	TOTAL
1	1.00	LOCATABLE MINERALS / MINING CLAIMS-NOT NEW-UNADJUD, ONE AUTH NO. ONLY / MINING CLAIM MONEY RECEIVED CASES: AMC35987/\$14000.00	MAINT FEE PYMNT (100) 2012	- n/a -	14000.00
<b>TOTAL:</b>					<b>\$14,000.00</b>

PAYMENT INFORMATION			
NOTE: Items will appear on credit card statement as "Bureau of Land Mgmt CO".			
1	AMOUNT:	14000.00	POSTMARKED: N/A
	TYPE:	CREDIT CARD	RECEIVED: 08/31/2011
	NAME:	JOHNSON, BRANDON 43445 BUSINESS PARK DR STE 113 TEMECULA CA 92590-3671 US	
	CARD NO:	XXXXXXXXXXXX7501	AUTH CODE: 016397
	NAME ON CARD:	BRANDON JOHNSON	
	EXPIRES:	06/2013	
	SIGNATURE:		

REMARKS

This receipt was generated by the automated BLM Collections and Billing System and is a paper representation of a portion of the official electronic record contained therein.

*\$980 Refund Authorized*  
*PL MFs on 5 closed claims*  
*AMC 370752, AMC 371201, AMC 37137*  
*AMC 367716 & AMC 371063 and*  
*pl ~~MF~~ duplicate MFs on*  
*AMC 337791 & AMC 395798 2011*

*RZ*  
*10/31/11*

AMC 35987  
AMC 100714  
AMC 190993  
AMC 297242  
AMC 302602  
AMC 304305  
AMC 318385  
AMC 324198  
AMC 325932  
AMC 327542  
AMC 329246  
AMC 330272  
AMC 331449  
AMC 332360  
AMC 333347  
AMC 333387  
AMC 333855  
AMC 335192  
AMC 335768  
AMC 337776  
AMC 337791  
AMC 338212

AMC 338375  
AMC 342810  
AMC 343903  
AMC 344407  
AMC 344626  
AMC 348177  
AMC 348413  
AMC 350128  
AMC 350282  
AMC 350285  
AMC 350309  
AMC 352316  
AMC 353613  
AMC 353929  
AMC 355490  
AMC 364805  
AMC 371816  
AMC 373840  
AMC 374071  
AMC 390613  
AMC 399153  
AMC 371201  
AMC 367716  
AMC 371371  
AMC 371062  
AMC 370751  
AMC 395798

RE 10/31/11

attached  
see receipt 2421063  
\$980 ~~Refund~~ Authorized  
MFS paid on closed claims  
(AMC ~~371301~~, AMC 367716, AMC 371371,  
AMC 371063, AMC 370752) and  
duplicate MFS pd on AMC 315718 & AMC 337791

**United States Department of the Interior**  
**Bureau of Land Management**  
 LANDS/RECREATION & PLANNING  
 ONE N CENTRAL AVE  
 PHOENIX, AZ 85004 -2203  
 Phone: 602-417-9200

Receipt

No: 2421063

<b>Transaction #:</b> 2496497	
<b>Date of Transaction:</b> 08/31/2011	
CUSTOMER:	
GOLD PROSPECTORS ASSOCIATION OF AMERICA 43445 BUSINESS PARK DR STE 113 TEMECULA, CA 92590-3671 US	

LINE #	QTY	DESCRIPTION	REMARKS	UNIT PRICE	TOTAL
1	1.00	LOCATABLE MINERALS / MINING CLAIMS-NOT NEW-UNADJUD, ONE AUTH NO. ONLY / MINING CLAIM MONEY RECEIVED CASES: AMC35987/\$14000.00	MAINT FEE PYMNT (100) 2012	- n/a -	14000.00
<b>TOTAL:</b>					<b>\$14,000.00</b>

PAYMENT INFORMATION				
NOTE: Items will appear on credit card statement as "Bureau of Land Mgmt CO".				
1	AMOUNT:	14000.00	POSTMARKED:	N/A
	TYPE:	CREDIT CARD	RECEIVED:	08/31/2011
	NAME:	JOHNSON, BRANDON 43445 BUSINESS PARK DR STE 113 TEMECULA CA 92590-3671 US		
	CARD NO:	XXXXXXXXXXXX7501	AUTH CODE:	016397
	NAME ON CARD:	BRANDON JOHNSON		
	EXPIRES:	06/2013		
	SIGNATURE:			

REMARKS

This receipt was generated by the automated BLM Collections and Billing System and is a paper representation of a portion of the official electronic record contained therein.

*\$980 Refund Authorized*  
*Pl MFs on 5 closed claims*  
*AMC 370752, AMC 371201, AMC 37137*  
*AMC 367716 & AMC 371063 and*  
*pl ~~MF~~ duplicate MFs on*  
*AMC 337791 & AMC 395788 2011*

*RZ*  
*10/31/11*

**ARIZONA**  
(supplemental)

TIMELY FILED

**BLM FILING FOR YEAR**

**2011**

<u>CLAIM NAME</u>	<u>AMC#</u>	<u>CLAIM OWNER</u>
1 Gold Flatz #1	390613	Brent Gould
2 Gold Flatz #2	390614	17200 West Bell Rd Surprise, AZ 85374

2 Claims @ \$140 each  
 Total submitted  
 check # 36376 \$280.00

By:  
 Gold Prospectors Association of America  
 43445 Business Park Dr. #113  
 Temecula, CA 92590  
 800-551-9707 x153 Ginger Wimmer

RECEIVED  
 BLM AZ STATE OFFICE  
 2010 SEP - 3 A 8: 14  
 PHOENIX, ARIZONA

NO. OF CLAIMS 98  
 AMOUNT 13720  
 RECEIPT NO. 2211694  
 INIT. SW  
 \*\* BLM-ASO\*\*

one claim closed Amc 375427  
 two duplicate payments Amc 390613 and 390614.  
 Refunded \$420

ENTERED INTO COMPUTER  
 9/20/10 AT



**ARIZONA**  
(supplemental)

**BLM FILING FOR YEAR**

**2011**

<u>CLAIM NAME</u>	<u>AMC#</u>	<u>CLAIM OWNER</u>
1 Gold Planet #2	370752	Russell or Dawn Imeson
2 Royal Gold #6	371201	PO Box 610
3 Gold Bug #1	371371	Afton, WY 83110
4 Get-R-Done #1	367716	
5 Gold Rim #1	371063	
6 Vulture Bait	397278	Lester W. Line, ET AL 2050 W. Dunlap Ave Lot C1 Phoenix, AZ 85021-2925

6 Claims @ \$140 each  
Total submitted \$840.00  
check # 36376

By:  
Gold Prospectors Association of America  
43445 Business Park Dr. #113  
Temecula, CA 92590  
800-551-9707 x153      Ginger Wimmer

RECEIVED  
BLM AZ STATE OFFICE  
2010 SEP - 3 A 8:15  
PHOENIX, ARIZONA

**ARIZONA**

**BLM FILING FOR YEAR**

**2011**

	<b><u>CLAIM NAME</u></b>	<b><u>AMC#</u></b>	<b><u>CLAIM OWNER</u></b>
1	Yahoo #2	35987	William Cimino
2	Yahoo #4	100714	P.O. Box 416 Morristown, AZ 85342
3	Golden Dreams #A	325932	John Simpson, et al
4	#1 King Mining	324198	18230 N. 32 Lane Phoenix, AZ 85023
5	Wandering Star	344407	Scott Homan, et al 9492 E. Caldwell Drive Tucson, Az. 85747
6	PC 2	352316	Tom Tierney
7	Big Four #1	302602	P.O. Box 1415
8	Big Four #2	302603	Sierra Vista, AZ 85636
9	Big Four #3	302604	
10	Lost Dutchman	190993	Lost Dutchman Mining Assn. 43445 Business Park Dr #113 Temecula, CA 92590
11	Az Au #1	338375	Gold Prospectors Assn of America
12	Az Au #2	338376	P.O. Box 891509 Temecula, CA 92589-1509
13	Lucky 13	344626	Bob Wilke, et al 8711 W Sierra Vista Drive Glendale, AZ 85305
14	Bahde #10	327542	Clarence Bahde, et al
15	Bahde #11	329246	306 Lakeview
16	Bahde #12	329247	Boulder City, NV 89005
17	Bahde #13	329248	
18	Bahde #14	329249	
19	Bahde #17	330272	
20	Bahde #18	330273	

PHOENIX, ARIZONA  
2011 SEP - 3 A 8: 15

RECEIVED  
BLM AZ STATE OFFICE

21	Friendship	331449	John Reddoch, et al
22	Lucky Strike	333855	3237 E Holliday Street
23	R Double J	332360	Tucson, AZ 85706
24	Fantastic	335768	
25	Golden Tattoo	333387	
26	Firehouse	335192	James D. Riddenhour, Sr
27	Soldier Boy	343903	3914 N. Hawes
28	Double JJ	343904	Mesa, AZ 85207
29	Gorbert Association	337776	Gordon Howcroft, et al 19542 Apache Road Bend, OR 97702
30	Think It Has	338212	Gilbert Binns, et al Box 9000-1578 Quartzsite, AZ 85346
31	Beau Star	374071	Ken Rucker 43445 Business Park Drive Temecula, CA 92590
32	Abracadabra 1	348413	Kent Reed, et al
33	Abracadabra 2	348414	3426 W. Glen Rosa
34	Abracadabra 3	348415	Phoenix, AZ. 85023
35	Abracadabra 4	348416	
36	Abracadabra 5	350128	Alaric M Woodward, et al
37	Abracadabra 6	350129	2644 W. San Miguel Phoenix, AZ. 85017
38	Abracadabra 7	350130	John Albanese, et al 3856 W. Country Gables Dr. Phoenix, AZ. 85027
39	Abracadabra 9	350282	George James, et al 8569 E. Modlock Dr. Glendale, AZ. 85305
40	Abracadabra 10	350131	Mary Briggs, et al 2139 W. Elm Phoenix, Az. 85015
41	Abracadabra 11	350132	George James, et al 8569 E. Modlock Dr. Glendale, AZ. 85305

200 SEP - 3  
 A 8:18  
 PHOENIX, ARIZONA

RECEIVED  
 BLM AZ STATE OFFICE

42	Abracadabra 12	350133	Mary Briggs, et al 2139 W. Elm Phoenix, AZ. 85015
43	Abracadabra 13	350134	John Abanese, et al
44	Abracadabra 14	350135	3856 W. Country Gables
45	Abracadabra 15	350136	Phoenix, AZ. 85023
46	Abracadabra 16	350137	Mary Briggs, et al
47	Abracadabra 17	350138	2139 W Elm Phoenix, AZ. 85015
48	Abracadabra 18	350139	Chris Zollinger, et al 18812 N. 19 <sup>th</sup> Dr. Phoenix, AZ. 85027
49	Abracadabra 19	350140	Mary Briggs, et al 2139 W. Elm Phoenix, AZ. 85015
50	Abracadabra 20	350141	Chris Zollinger, et al 18812 N. 19 <sup>th</sup> Dr. Phoenix, AZ. 85027
51	Abracadabra 21	350142	Ron Irvine, et al 7108 W. Mulberry Phoenix, AZ. 85033
52	Bonanza 1	350330	Ron Irvine, et al 7108 W. Irvine Phoenix, AZ. 85033
53	Calamity 1	350143	Jeanne B. Spinella, et al 1747 E. Northern Ave. #150 Phoenix, AZ. 85020
54	Calamity 2	350144	Terry Huff, et al 15860 N. 61 <sup>st</sup> St. Scottsdale, AZ. 85254
55	Calamity 3	350285	Ron Irvine, et al
56	Calamity 4	350286	7108 W. Irvine
57	Calamity 5	350309	Phoenix, AZ. 85033

PHOENIX, ARIZONA

2010 SEP - 3 A 8 16

RECEIVED  
BLM AZ STATE OFFICE

58	Calamity 8	350310	Bruce Austin, et al
59	Calamity 9	350311	1714 W. Stottler Dr. Chandler, AZ. 85224
60	Gold Spur #1	318388	Richard & Cora Moore 1613 E. Portola Ave. Santa Ana, CA 92701
61	Maybe, Maybe Not	353613	Richard E Conway, et al 3330 E. 1 <sup>st</sup> St. Tucson, AZ. 85711
62	Wet Rock	353614	Kathy Homan, et al 9492 E. Caldwell DR. Tucson, AZ. 85747
63	Forlorn	341231	Gary L. Ward, et al P.O. BOX 86 Pine, AZ. 85544
64	DumbLuck	333347	Woody Wampler, et al 956 Greenbriar Cr. Mesa, AZ. 85201
65	Bull Tales	353929	Bud Riley 8228 E. Cypress ST. Scottsdale, AZ. 85257
66	Mighty Find	297243	C.W. (Skip) Merle
67	Square Bear	297244	
68	Little Richer	297245	
69	Venture II	337791	
70	Golden Gobbler	355490	Bud Riley 8228 E. Cypress ST. Scottsdale, AZ. 85257
71	Pickem up Again	348177	Ernest L. Leschner, et al 48820 N US HWY 60 Morristown, AZ 85342
72	Pickem up 1	304305	
73	Pickem up 2	304306	
74	Pickem up 3	304307	
75	Polaris	342811	Paul Neff, et al HC 70 Box 5471 Sahuarita, AZ. 85629

2010 SEP -3 A 8:15  
 PHOENIX, ARIZONA

RECEIVED  
 BLM AZ STATE OFFICE

send copy

76	Hercules	342810	Paul Neff, et al HC 70 Box 5471 Sahuarita, AZ. 85629
----	----------	--------	--

77	Flat Foot	364805	Dwayne Farmer, et al 5915 Colorada River RD. Blythe, CA. 92225
----	-----------	--------	--

78	Little Picker	373840	G.P.A.A.
79	Green Grease	373841	Ken Rucker, et al
80	Cat Claw	373842	43445 Business Park Dr #113
81	Oly Pop	373843	Temecula, CA 92590
82	Sarah P	373844	
83	Desert Panner	373845	
84	Baker Inn	373846	
85	The Strut	373847	

86	Hopy 1	371816	Frank J. Moore, et al
87	Hopy 2	371817	3685 W Maulding AVE
88	Hopy 3	371818	Las Vegas, NV 89139
89	Hopy 4	371819	

90	Apache Chief 1	375427	James Carter 2610 W Vereda Amarillo Tucson, AZ 85746
----	----------------	--------	--

*closed*

90 Claims @ \$140 each  
Total submitted \$12,600.00  
check # 36376

By:  
Gold Prospectors Association of America  
43445 Business Park Dr. #113  
Temecula, CA 92590  
800-551-9707 x153     Zinger Wimmer

PIROCHIX, ARIZONA

2010 SEP - 3 A 8: 15

RECEIVED  
BLM AZ STATE OFFICE

Recycled Paper

Print postage online - Go to usps.

PLEASE PRESS FIRMLY

PLI



UNITED STATES POSTAL SERVICE  
02 1M \$ 18.30<sup>00</sup>  
000 425 6957 AUG 31 2010  
MAILED FROM ZIP CODE 92590



UNITED STATES POSTAL SERVICE

# Flat Rate Mailing Envelope

# E

EXPRESS MAIL  
EXPRESS MAIL  
CORP ACCT

## USPS EXPRESS MAIL®

GPAA Shipping Department  
43445 Business Park Dr  
Ste 113  
Temecula CA 92590-3671

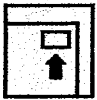
Ship Date: 08/31/10

Place Mailing Label Here:

HOW TO USE:



1. Complete Label  
Type or print  
required information  
in customer block.




2. Pay  
Affix  
upper  
corner  
For  
Age  
acc  
label

BUREAU OF LAND MANAGEMENT

222 N CENTRAL AVE  
PHOENIX AZ 85004-2203

USPS EXPRESS MAIL



EL 0000 0097 5 110



1007

U.S. POSTAGE  
PAID  
TEMECULA, CA  
92591  
AUG 31 10  
AMOUNT  
\$0.00  
00085701-16  
(PS FORM 3849)

Pick Up at any Post  
repaid  
filled  
ally or items  
orporate or  
ccount may  
ed in an  
Mail  
1 box.  
pickup  
isit  
1/pickup.



Cradle to Cradle Certification  
is awarded to products that  
pursue an innovative vision of  
ecologically-intelligent design  
that eliminates the concept  
of waste.  
This USPS® packaging has been  
certified for its material content,  
recyclability, and manufacturing  
characteristics.

Please recycle.



**ARIZONA**  
(supplemental)

TIMELY FILED

**BLM FILING FOR YEAR**

**2011**

<u>CLAIM NAME</u>	<u>AMC#</u>	<u>CLAIM OWNER</u>
1 Gold Flatz #1	390613	Brent Gould
2 Gold Flatz #2	390614	17200 West Bell Rd Surprise, AZ 85374

2 Claims @ \$140 each  
 Total submitted \$280.00  
 check # 36376

By:  
 Gold Prospectors Association of America  
 43445 Business Park Dr. #113  
 Temecula, CA 92590  
 800-551-9707 x153  
 Ginger Wimmer

RECEIVED  
 BLM AZ STATE OFFICE  
 2010 SEP - 3 A 8: 14  
 PHOENIX, ARIZONA

98  
 NO. OF CLAIMS  
 AMOUNT 13720  
 RECEIPT NO. 2211694  
 INIT. SW  
 \*\* BLM-ASO\*\*

one claim closed Amc 375427  
 two duplicate payments Amc 390613 and 390614.  
 Refunded \$420

ENTERED INTO COMPUTER  
 9/20/10 AT



**ARIZONA**

(supplemental)

**BLM FILING FOR YEAR**

**2011**

<u>CLAIM NAME</u>	<u>AMC#</u>	<u>CLAIM OWNER</u>
1 Gold Planet #2	370752	Russell or Dawn Imeson
2 Royal Gold #6	371201	PO Box 610
3 Gold Bug #1	371371	Afton, WY 83110
4 Get-R-Done #1	367716	
5 Gold Rim #1	371063	
6 Vulture Bait	397278	Lester W. Line, ET AL 2050 W. Dunlap Ave Lot C1 Phoenix, AZ 85021-2925

6 Claims @ \$140 each  
Total submitted  
check #

\$840.00

36376

By:  
Gold Prospectors Association of America  
43445 Business Park Dr. #113  
Temecula, CA 92590  
800-551-9707 x153      Ginger Wimmer

RECEIVED  
BLM AZ STATE OFFICE  
2010 SEP - 3 A 8:15  
PHOENIX, ARIZONA

**ARIZONA**

**BLM FILING FOR YEAR**

**2011**

<u>CLAIM NAME</u>	<u>AMC#</u>	<u>CLAIM OWNER</u>
1 Yahoo #2	35987	William Cimino
2 Yahoo #4	100714	P.O. Box 416 Morristown, AZ 85342
3 Golden Dreams #A	325932	John Simpson, et al
4 #1 King Mining	324198	18230 N. 32 Lane Phoenix, AZ 85023
5 Wandering Star	344407	Scott Homan, et al 9492 E. Caldwell Drive Tucson, Az. 85747
6 PC 2	352316	Tom Tierney
7 Big Four #1	302602	P.O. Box 1415
8 Big Four #2	302603	Sierra Vista, AZ 85636
9 Big Four #3	302604	
10 Lost Dutchman	190993	Lost Dutchman Mining Assn. 43445 Business Park Dr #113 Temecula, CA 92590
11 Az Au #1	338375	Gold Prospectors Assn of America
12 Az Au #2	338376	P.O. Box 891509 Temecula, CA 92589-1509
13 Lucky 13	344626	Bob Wilke, et al 8711 W Sierra Vista Drive Glendale, AZ 85305
14 Bahde #10	327542	Clarence Bahde, et al
15 Bahde #11	329246	306 Lakeview
16 Bahde #12	329247	Boulder City, NV 89005
17 Bahde #13	329248	
18 Bahde #14	329249	
19 Bahde #17	330272	
20 Bahde #18	330273	

PHOTO BY ARIZONA  
2011 SEP 13 A 8:16

RECEIVED  
BLM AZ STATE OFFICE

21	Friendship	331449	John Reddoch, et al
22	Lucky Strike	333855	3237 E Holliday Street
23	R Double J	332360	Tucson, AZ 85706
24	Fantastic	335768	
25	Golden Tattoo	333387	
26	Firehouse	335192	James D. Riddenhour, Sr
27	Soldier Boy	343903	3914 N. Hawes
28	Double JJ	343904	Mesa, AZ 85207
29	Gorbert Association	337776	Gordon Howcroft, et al 19542 Apache Road Bend, OR 97702
30	Think It Has	338212	Gilbert Binns, et al Box 9000-1578 Quartzsite, AZ 85346
31	Beau Star	374071	Ken Rucker 43445 Business Park Drive Temecula, CA 92590
32	Abracadabra 1	348413	Kent Reed, et al
33	Abracadabra 2	348414	3426 W. Glen Rosa
34	Abracadabra 3	348415	Phoenix, AZ. 85023
35	Abracadabra 4	348416	
36	Abracadabra 5	350128	Alaric M Woodward, et al
37	Abracadabra 6	350129	2644 W. San Miguel Phoenix, AZ. 85017
38	Abracadabra 7	350130	John Albanese, et al 3856 W. Country Gables Dr. Phoenix, AZ. 85027
39	Abracadabra 9	350282	George James, et al 8569 E. Modlock Dr. Glendale, AZ. 85305
40	Abracadabra 10	350131	Mary Briggs, et al 2139 W. Elm Phoenix, Az. 85015
41	Abracadabra 11	350132	George James, et al 8569 E. Modlock Dr. Glendale, AZ. 85305

PHOENIX, ARIZONA  
 200 SEP - 8  
 A 8: 18

RECEIVED  
 BLM AZ STATE OFFICE

42	Abracadabra 12	350133	Mary Briggs, et al 2139 W. Elm Phoenix, AZ. 85015
43	Abracadabra 13	350134	John Abanese, et al
44	Abracadabra 14	350135	3856 W. Country Gables
45	Abracadabra 15	350136	Phoenix, AZ. 85023
46	Abracadabra 16	350137	Mary Briggs, et al
47	Abracadabra 17	350138	2139 W Elm Phoenix, AZ. 85015
48	Abracadabra 18	350139	Chris Zollinger, et al 18812 N. 19 <sup>th</sup> Dr. Phoenix, AZ. 85027
49	Abracadabra 19	350140	Mary Briggs, et al 2139 W. Elm Phoenix, AZ. 85015
50	Abracadabra 20	350141	Chris Zollinger, et al 18812 N. 19 <sup>th</sup> Dr. Phoenix, AZ. 85027
51	Abracadabra 21	350142	Ron Irvine, et al 7108 W. Mulberry Phoenix, AZ. 85033
52	Bonanza 1	350330	Ron Irvine, et al 7108 W. Irvine Phoenix, AZ. 85033
53	Calamity 1	350143	Jeanne B. Spinella, et al 1747 E. Northern Ave. #150 Phoenix, AZ. 85020
54	Calamity 2	350144	Terry Huff, et al 15860 N. 61 <sup>st</sup> St. Scottsdale, AZ. 85254
55	Calamity 3	350285	Ron Irvine, et al
56	Calamity 4	350286	7108 W. Irvine
57	Calamity 5	350309	Phoenix, AZ. 85033

PHOENIX, ARIZONA

2010 SEP -3 A 8 16

RECEIVED  
BLM AZ STATE OFFICE

58	Calamity 8	350310	Bruce Austin, et al
59	Calamity 9	350311	1714 W. Stottler Dr. Chandler, AZ. 85224

60	Gold Spur #1	318388	Richard & Cora Moore 1613 E. Portola Ave. Santa Ana, CA 92701
----	--------------	--------	---

61	Maybe, Maybe Not	353613	Richard E Conway, et al 3330 E. 1 <sup>st</sup> St. Tucson, AZ. 85711
----	------------------	--------	---

62	Wet Rock	353614	Kathy Homan, et al 9492 E. Caldwell DR. Tucson, AZ. 85747
----	----------	--------	---

63	Forlorn	341231	Gary L. Ward, et al P.O. BOX 86 Pine, AZ. 85544
----	---------	--------	---

64	DumbLuck	333347	Woody Wampler, et al 956 Greenbriar Cr. Mesa, AZ. 85201
----	----------	--------	---

65	Bull Tales	353929	Bud Riley 8228 E. Cypress ST. Scottsdale, AZ. 85257
----	------------	--------	---

66	Mighty Find	297243	C.W. (Skip) Merle
67	Square Bear	297244	
68	Little Richer	297245	
69	Venture II	337791	

70	Golden Gobbler	355490	Bud Riley 8228 E. Cypress ST. Scottsdale, AZ. 85257
----	----------------	--------	---

71	Pickem up Again	348177	Ernest L. Leschner, et al 48820 N US HWY 60 Morristown, AZ 85342
72	Pickem up 1	304305	
73	Pickem up 2	304306	
74	Pickem up 3	304307	

75	Polaris	342811	Paul Neff, et al HC 70 Box 5471 Sahuarita, AZ. 85629
----	---------	--------	--

200 SEP -3 A 8:15  
 PHOENIX, ARIZONA

RECEIVED  
 BLM AZ STATE OFFICE

send copy

76 Hercules 342810 Paul Neff, et al  
HC 70 Box 5471  
Sahuarita, AZ. 85629

77 Flat Foot 364805 Dwayne Farmer, et al  
5915 Colorada River RD.  
Blythe, CA. 92225

78 Little Picker 373840 G.P.A.A.  
79 Green Grease 373841 Ken Rucker, et al  
80 Cat Claw 373842 43445 Business Park Dr #113  
81 Oly Pop 373843 Temecula, CA 92590  
82 Sarah P 373844  
83 Desert Panner 373845  
84 Baker Inn 373846  
85 The Strut 373847

86 Hoppy 1 371816 Frank J. Moore, et al  
87 Hoppy 2 371817 3685 W Maulding AVE  
88 Hoppy 3 371818 Las Vegas, NV 89139  
89 Hoppy 4 371819

90 Apache Chief 1 375427 James Carter  
*closed* 2610 W Vereda Amarillo  
Tucson, AZ 85746

90 Claims @ \$140 each  
Total submitted \$12,600.00  
check # 36376

By:  
Gold Prospectors Association of America  
43445 Business Park Dr. #113  
Temecula, CA 92590  
800-551-9707 x153     Ginger Wimmer

RECEIVED  
BLM AZ STAFF OFFICE  
2010 SEP -3 A 8:15  
PIOSCIX, ARIZONA

Recycled Paper

PLEASE PRESS FIRMLY

Print postage online - Go to usps.

PLI



UNITED STATES POSTAL SERVICE  
02 1M \$ 18.30<sup>00</sup>  
0004256957 AUG 31 2010  
MAILED FROM ZIP CODE 92590



UNITED STATES POSTAL SERVICE

Flat Rate Mailing Envelope

E

EXPRESS MAIL

EXPRESS MAIL  
CORP ACCT

USPS EXPRESS MAIL®

face Mailing Label Here:

GPAA Shipping Department  
43445 Business Park Dr  
Ste 113  
Temecula CA 92590-3671

Ship Date: 08/31/10

HOW TO USE:



1. Complete Label  
Type or print  
required information  
in customer block.




2. Pay  
Affix  
sticker  
conform  
For  
Age  
acc  
label

BUREAU OF LAND MANAGEMENT

222 N CENTRAL AVE  
PHOENIX AZ 85004-2203

USPS EXPRESS MAIL



EL 0000 0007 5 110



1007

U.S. POSTAGE  
PAID  
TEMECULA, CA  
92591  
AUG 31 10  
AMOUNT

\$0.00  
00085701-16

(PS FORM 3849)



Cradle to Cradle Certification is awarded to products that pursue an innovative vision of ecologically-intelligent design that eliminates the concept of waste. This USPS® packaging has been certified for its material content, recyclability, and manufacturing characteristics.

Please recycle.

Pick Up at any Post Office  
repaid  
filled  
ally or items  
orporate or  
ccount may  
ed in an  
Mail  
1 box.  
pickup  
isit  
1/pickup.



**ARIZONA**

**BLM FILING FOR YEAR**

**2012**

<u>CLAIM NAME</u>	<u>AMC#</u>	<u>CLAIM OWNER</u>
1 Yahoo #2 ✓	35987 ✓	William Cimino
2 Yahoo #4 ✓	100714 ✓	P.O. Box 416 Morristown, AZ 85342
3 Golden Dreams #A ✓	325932 ✓	John Simpson, et al
4 #1 King Mining ✓	OK 324198 ✓	18230 N. 32 Lane Phoenix, AZ 85023
5 Wandering Star ✓	344407 ✓	Scott Homan, et al 9492 E. Caldwell Drive Tucson, Az. 85747
6 PC 2 ✓	352316 ✓	Tom Tierney
7 Big Four #1 ✓	302602	P.O. Box 1415
8 Big Four #2 ✓	302603	Sierra Vista, AZ 85636
9 Big Four #3 ✓	302604 ✓	
10 Lost Dutchman ✓	190993 ✓	Lost Dutchman Mining Assn. 43445 Business Park Dr #113 Temecula, CA 92590
11 Az Au #1 ✓	338375	Gold Prospectors Assn of America
12 Az Au #2 ✓	338376 ✓	P.O. Box 891509 Temecula, CA 92589-1509
13 Lucky 13 ✓	344626 ✓	Bob Wilke, et al 8711 W Sierra Vista Drive Glendale, AZ 85305
14 Bahde #10 ✓	327542 ✓	Clarence Bahde, et al
15 Bahde #11 ✓	329246	306 Lakeview
16 Bahde #12 ✓	329247	Boulder City, NV 89005
17 Bahde #13 ✓	329248	
18 Bahde #14 ✓	329249 ✓	
19 Bahde #17 ✓	330272	
20 Bahde #18 ✓	330273 ✓	

SEP 8 2011

*Am*

NO. OF CLAIMS 100  
AMOUNT \$14000.00  
RECEIPT NO. 2421063  
INIT. ADL

**\*\* BLM-ASO \*\***

RECEIVED  
SEP 29 10 12 AM '11  
BLM ASO



**ARIZONA**

**BLM FILING FOR YEAR**

**2012**

<b><u>CLAIM NAME</u></b>	<b><u>AMC#</u></b>	<b><u>CLAIM OWNER</u></b>
21 Friendship ✓	331449 ✓	John Reddoch, et al
22 Lucky Strike ✓	333855 ✓	3237 E Holliday Street
23 R Double J ✓	332360 ✓	Tucson, AZ 85706
24 Fantastic ✓	335768 ✓	
25 Golden Tattoo ✓	333387 ✓	
26 Firehouse ✓	335192 ✓	James D. Riddenhour, Sr
27 Soldier Boy ✓	343903	3914 N. Hawes
28 Double JJ ✓	343904 ✓	Mesa, AZ 85207
29 Gorbert Association ✓	337776 ✓	Gordon Howcroft, et al 19542 Apache Road Bend, OR 97702
30 Think It Has ✓	338212 ✓	Gilbert Binns, et al Box 9000-1578 Quartzsite, AZ 85346
31 Beau Star ✓	374071 ✓	Ken Rucker 43445 Business Park Drive Temecula, CA 92590
32 Abracadabra 1 ✓	348413	Kent Reed, et al
33 Abracadabra 2 ✓	348414	3426 W. Glen Rosa
34 Abracadabra 3 ✓	348415	Phoenix, AZ. 85023
35 Abracadabra 4 ✓	348416 ✓	
36 Abracadabra 5 ✓	350128	Alaric M Woodward, et al
37 Abracadabra 6 ✓	350129 ✓	2644 W. San Miguel Phoenix, AZ. 85017
38 Abracadabra 7 ✓	350130 ✓	John Albanese, et al 3856 W. Country Gables Dr. Phoenix, AZ. 85027
39 Abracadabra 9 ✓	350282 ✓	George James, et al 8569 E. Modlock Dr. Glendale, AZ. 85305

11/19/12 10:15 AM  
2012 BLM

**ARIZONA****BLM FILING FOR YEAR****2012**

	<b>CLAIM NAME</b>	<b>AMC#</b>	<b>CLAIM OWNER</b>
53	Calamity 1 ✓	350143 ✓	Jeanne B. Spinella, et al 1747 E. Northern Ave. #150 Phoenix, AZ. 85020
54	Calamity 2 ✓	350144 ✓	Terry Huff, et al 15860 N. 61 <sup>st</sup> St. Scottsdale, AZ. 85254
55	Calamity 3 ✓	350285	Ron Irvine, et al
56	Calamity 4 ✓	350286 ✓	7108 W. Irvine
57	Calamity 5 ✓	350309	Phoenix, AZ. 85033
58	Calamity 8 ✓	350310	Bruce Austin, et al
59	Calamity 9 ✓	350311 ✓	1714 W. Stottler Dr. Chandler, AZ. 85224
60	Gold Spur #1 ✓	318388 ✓	Richard & Cora Moore 1613 E. Portola Ave. Santa Ana, CA 92701
61	Maybe, Maybe Not ✓	353613	Richard E Conway, et al 3330 E. 1 <sup>st</sup> St. Tucson, AZ. 85711
62	Wet Rock ✓	353614 ✓	Kathy Homan, et al 9492 E. Caldwell DR. Tucson, AZ. 85747
63	DumbLuck ✓	333347 ✓	Woody Wampler, et al 956 Greenbriar Cr. Mesa, AZ. 85201
64	Bull Tales ✓	353929 ✓	Bud Riley 8228 E. Cypress ST. Scottsdale, AZ. 85257
65	Mighty Find ✓	297243	C.W. (Skip) Merle
66	Square Bear ✓	297244	
67	Little Richer ✓	297245 ✓	
68	Venture II ✓	337791 ✓	

RECEIVED  
BLM OFFICE

**ARIZONA**

**BLM FILING FOR YEAR**

**2012**

	<b><u>CLAIM NAME</u></b>	<b><u>AMC#</u></b>	<b><u>CLAIM OWNER</u></b>
40	Abracadabra 10 ✓	350131 ✓	Mary Briggs, et al 2139 W. Elm Phoenix, Az. 85015
41	Abracadabra 11 ✓	350132 ✓	George James, et al 8569 E. Modlock Dr. Glendale, AZ. 85305
42	Abracadabra 12 ✓	350133 ✓	Mary Briggs, et al 2139 W. Elm Phoenix, AZ. 85015
43	Abracadabra 13 ✓	350134	John Abanese, et al
44	Abracadabra 14 ✓	350135	3856 W. Country Gables
45	Abracadabra 15 ✓	350136 ✓	Phoenix, AZ. 85023
46	Abracadabra 16 ✓	350137	Mary Briggs, et al
47	Abracadabra 17 ✓	350138 ✓	2139 W Elm Phoenix, AZ. 85015
48	Abracadabra 18 ✓	350139 ✓	Chris Zollinger, et al 18812 N. 19 <sup>th</sup> Dr. Phoenix, AZ. 85027
49	Abracadabra 19 ✓	350140 ✓	Mary Briggs, et al 2139 W. Elm Phoenix, AZ. 85015
50	Abracadabra 20 ✓	350141 ✓	Chris Zollinger, et al 18812 N. 19 <sup>th</sup> Dr. Phoenix, AZ. 85027
51	Abracadabra 21 ✓	350142 ✓	Ron Irvine, et al 7108 W. Mulberry Phoenix, AZ. 85033
52	Bonanza 1 ✓	350330 ✓	Ron Irvine, et al 7108 W. Irvine Phoenix, AZ. 85033

91.53  
10/16  
10/16

**ARIZONA****BLM FILING FOR YEAR****2012**

	<b>CLAIM NAME</b>	<b>AMC#</b>	<b>CLAIM OWNER</b>
69	Golden Gobbler ✓	355490 ✓	Bud Riley 8228 E. Cypress ST. Scottsdale, AZ. 85257
70	Pickem up Again ✓	348177 ✓	Ernest L. Leschner, et al
71	Pickem up 1 ✓	304305	48820 N US HWY 60
72	Pickem up 2 ✓	304306	Morristown, AZ 85342
73	Pickem up 3 ✓	304307 ✓	
74	Polaris ✓	342811 ✓	Paul Neff, et al HC 70 Box 5471 Sahuarita, AZ. 85629
75	Hercules ✓	342810 ✓	Paul Neff, et al HC 70 Box 5471 Sahuarita, AZ. 85629
76	Flat Foot ✓	364805 ✓	Dwayne Farmer, et al 5915 Colorada River RD. Blythe, CA. 92225
77	Little Picker ✓	373840	G.P.A.A.
78	Green Grease ✓	373841	Ken Rucker, et al
79	Cat Claw ✓	373842	43445 Business Park Dr #113
80	Oly Pop ✓	373843	Temecula, CA 92590
81	Sarah P ✓	373844	
82	Desert Panner ✓	373845	
83	Baker Inn ✓	373846	
84	The Strut ✓	373847 ✓	
85	Hoppy 1 ✓	371816 ✓	Frank J. Moore, et al
86	Hoppy 2 ✓	371817	3685 W Maulding AVE
87	Hoppy 3 ✓	371818	Las Vegas, NV 89139
88	Hoppy 4 ✓	371819 ✓	
89	Vulture Bait ✓	406412 ✓	Albert L Barton 1505 N La Fresa Dr Goodyear, AZ 85338
90	C-GEM	395798 ✓	James Ebel 14306 Williamsburg St Riverview, MI 48193

**ARIZONA**

**BLM FILING FOR YEAR**

**2012**

<b><u>CLAIM NAME</u></b>	<b><u>AMC#</u></b>	<b><u>CLAIM OWNER</u></b>
91 Gold Planet #2	370752	Russell or Dawn Imeson
92 Royal Gold #6	371201	PO Box 610
93 Gold Bug #1	371371	Afton, WY 83110
94 Get-R-Done #1	367716	
95 Gold Rim #1	371063	
96 Gold Flatz #1 ✓	390613	Brent Gould
97 Gold Flatz #2 ✓	✓390614	17200 West Bell Rd Surprise, AZ 85374
98 SURE FIND ✓	399153	Steve Short
99 YB WORKIN ✓	✓399154	14641 N 90th Lane
100 VENTURE II ✓	✓337791	Peoria, AZ 85381

100 Claims @ \$140 each

Total submitted \$14,000.00

Pay By Credit Card. Authorization Form Attached

By:

Gold Prospectors Association of America

43445 Business Park Dr #113

Temecula, CA 92590

800-551-9707 x153 / x125 Ginger Wimmer / Blake Harmon

ARIZONA  
MAY 29 9 12 16  
BLM

**ARIZONA**  
(supplemental)

TIMELY FILED

**BLM FILING FOR YEAR**

**2011**

<u>CLAIM NAME</u>	<u>AMC#</u>	<u>CLAIM OWNER</u>
1 Gold Flatz #1	390613	Brent Gould
2 Gold Flatz #2	390614	17200 West Bell Rd Surprise, AZ 85374

2 Claims @ \$140 each  
 Total submitted \$280.00  
 check # 36376

By:  
 Gold Prospectors Association of America  
 43445 Business Park Dr. #113  
 Temecula, CA 92590  
 800-551-9707 x153      Ginger Wimmer

RECEIVED  
 BLM AZ STATE OFFICE  
 2010 SEP - 3 A 8: 14  
 PHOENIX, ARIZONA

NO. OF CLAIMS 98  
 AMOUNT 13720-  
 RECEIPT NO. 2211694  
 INIT. SHS  
 \*\* BLM-ASO\*\*

one claim closed Amc 375427  
 two duplicate payments Amc 390613 and 390614.  
 Refunded \$420

ENTERED INTO COMPUTER  
 9/20/10 AT

**ARIZONA**  
(supplemental)

**BLM FILING FOR YEAR**

**2011**

<u>CLAIM NAME</u>	<u>AMC#</u>	<u>CLAIM OWNER</u>
1 Gold Planet #2	370752	Russell or Dawn Imeson
2 Royal Gold #6	371201	PO Box 610
3 Gold Bug #1	371371	Afton, WY 83110
4 Get-R-Done #1	367716	
5 Gold Rim #1	371063	
6 Vulture Bait	397278	Lester W. Line, ET AL 2050 W. Dunlap Ave Lot C1 Phoenix, AZ 85021-2925

6 Claims @ \$140 each  
Total submitted \$840.00  
check # 36376

By:  
Gold Prospectors Association of America  
43445 Business Park Dr. #113  
Temecula, CA 92590  
800-551-9707 x153      Ginger Wimmer

RECEIVED  
BLM AZ STATE OFFICE  
2010 SEP -3 A 8:15  
PHOENIX, ARIZONA

**ARIZONA**

**BLM FILING FOR YEAR**

**2011**

	<b><u>CLAIM NAME</u></b>	<b><u>AMC#</u></b>	<b><u>CLAIM OWNER</u></b>
1	Yahoo #2	35987	William Cimino
2	Yahoo #4	100714	P.O. Box 416 Morristown, AZ 85342
3	Golden Dreams #A	325932	John Simpson, et al
4	#1 King Mining	324198	18230 N. 32 Lane Phoenix, AZ 85023
5	Wandering Star	344407	Scott Homan, et al 9492 E. Caldwell Drive Tucson, Az. 85747
6	PC 2	352316	Tom Tierney
7	Big Four #1	302602	P.O. Box 1415
8	Big Four #2	302603	Sierra Vista, AZ 85636
9	Big Four #3	302604	
10	Lost Dutchman	190993	Lost Dutchman Mining Assn. 43445 Business Park Dr #113 Temecula, CA 92590
11	Az Au #1	338375	Gold Prospectors Assn of America
12	Az Au #2	338376	P.O. Box 891509 Temecula, CA 92589-1509
13	Lucky 13	344626	Bob Wilke, et al 8711 W Sierra Vista Drive Glendale, AZ 85305
14	Bahde #10	327542	Clarence Bahde, et al
15	Bahde #11	329246	306 Lakeview
16	Bahde #12	329247	Boulder City, NV 89005
17	Bahde #13	329248	
18	Bahde #14	329249	
19	Bahde #17	330272	
20	Bahde #18	330273	

PHOENIX, ARIZONA  
2011 SEP - 3 A 8: 16

RECEIVED  
BLM AZ STATE OFFICE



21	Friendship	331449	John Reddoch, et al
22	Lucky Strike	333855	3237 E Holliday Street
23	R Double J	332360	Tucson, AZ 85706
24	Fantastic	335768	
25	Golden Tattoo	333387	
26	Firehouse	335192	James D. Riddenhour, Sr
27	Soldier Boy	343903	3914 N. Hawes
28	Double JJ	343904	Mesa, AZ 85207
29	Gorbert Association	337776	Gordon Howcroft, et al
			19542 Apache Road
			Bend, OR 97702
30	Think It Has	338212	Gilbert Binns, et al
			Box 9000-1578
			Quartzsite, AZ 85346
31	Beau Star	374071	Ken Rucker
			43445 Business Park Drive
			Temecula, CA 92590
32	Abracadabra 1	348413	Kent Reed, et al
33	Abracadabra 2	348414	3426 W. Glen Rosa
34	Abracadabra 3	348415	Phoenix, AZ. 85023
35	Abracadabra 4	348416	
36	Abracadabra 5	350128	Alaric M Woodward, et al
37	Abracadabra 6	350129	2644 W. San Miguel
			Phoenix, AZ. 85017
38	Abracadabra 7	350130	John Albanese, et al
			3856 W. Country Gables Dr.
			Phoenix, AZ. 85027
39	Abracadabra 9	350282	George James, et al
			8569 E. Modlock Dr.
			Glendale, AZ. 85305
40	Abracadabra 10	350131	Mary Briggs, et al
			2139 W. Elm
			Phoenix, Az. 85015
41	Abracadabra 11	350132	George James, et al
			8569 E. Modlock Dr.
			Glendale, AZ. 85305

PHOENIX, ARIZONA  
 200 SEP - 8  
 A 8:18

RECEIVED  
 BLM AZ STATE OFFICE

42	Abracadabra 12	350133	Mary Briggs, et al 2139 W. Elm Phoenix, AZ. 85015
43	Abracadabra 13	350134	John Abanese, et al
44	Abracadabra 14	350135	3856 W. Country Gables
45	Abracadabra 15	350136	Phoenix, AZ. 85023
46	Abracadabra 16	350137	Mary Briggs, et al
47	Abracadabra 17	350138	2139 W Elm Phoenix, AZ. 85015
48	Abracadabra 18	350139	Chris Zollinger, et al 18812 N. 19 <sup>th</sup> Dr. Phoenix, AZ. 85027
49	Abracadabra 19	350140	Mary Briggs, et al 2139 W. Elm Phoenix, AZ. 85015
50	Abracadabra 20	350141	Chris Zollinger, et al 18812 N. 19 <sup>th</sup> Dr. Phoenix, AZ. 85027
51	Abracadabra 21	350142	Ron Irvine, et al 7108 W. Mulberry Phoenix, AZ. 85033
52	Bonanza 1	350330	Ron Irvine, et al 7108 W. Irvine Phoenix, AZ. 85033
53	Calamity 1	350143	Jeanne B. Spinella, et al 1747 E. Northern Ave. #150 Phoenix, AZ. 85020
54	Calamity 2	350144	Terry Huff, et al 15860 N. 61 <sup>st</sup> St. Scottsdale, AZ. 85254
55	Calamity 3	350285	Ron Irvine, et al
56	Calamity 4	350286	7108 W. Irvine
57	Calamity 5	350309	Phoenix, AZ. 85033

PHOENIX, ARIZONA

2010 SEP - 3 A 8 16

RECEIVED  
BLM AZ STATE OFFICE

58	Calamity 8	350310	Bruce Austin, et al
59	Calamity 9	350311	1714 W. Stottler Dr. Chandler, AZ. 85224
60	Gold Spur #1	318388	Richard & Cora Moore 1613 E. Portola Ave. Santa Ana, CA 92701
61	Maybe, Maybe Not	353613	Richard E Conway, et al 3330 E. 1 <sup>st</sup> St. Tucson, AZ. 85711
62	Wet Rock	353614	Kathy Homan, et al 9492 E. Caldwell DR. Tucson, AZ. 85747
63	Forlorn	341231	Gary L. Ward, et al P.O. BOX 86 Pine, AZ. 85544
64	DumbLuck	333347	Woody Wampler, et al 956 Greenbriar Cr. Mesa, AZ. 85201
65	Bull Tales	353929	Bud Riley 8228 E. Cypress ST. Scottsdale, AZ. 85257
66	Mighty Find	297243	C.W. (Skip) Merle
67	Square Bear	297244	
68	Little Richer	297245	
69	Venture II	337791	
70	Golden Gobbler	355490	Bud Riley 8228 E. Cypress ST. Scottsdale, AZ. 85257
71	Pickem up Again	348177	Ernest L. Leschner, et al 48820 N US HWY 60 Morristown, AZ 85342
72	Pickem up 1	304305	
73	Pickem up 2	304306	
74	Pickem up 3	304307	
75	Polaris	342811	Paul Neff, et al HC 70 Box 5471 Sahuarita, AZ. 85629

2010 SEP - 3 A 8: 15  
 PHOENIX, ARIZONA

RECEIVED  
 BLM AZ STATE OFFICE

send copy

76	Hercules	342810	Paul Neff, et al HC 70 Box 5471 Sahuarita, AZ. 85629
----	----------	--------	--

77	Flat Foot	364805	Dwayne Farmer, et al 5915 Colorada River RD. Blythe, CA. 92225
----	-----------	--------	--

78	Little Picker	373840	G.P.A.A.
79	Green Grease	373841	Ken Rucker, et al
80	Cat Claw	373842	43445 Business Park Dr #113
81	Oly Pop	373843	Temecula, CA 92590
82	Sarah P	373844	
83	Desert Panner	373845	
84	Baker Inn	373846	
85	The Strut	373847	

86	Hoppy 1	371816	Frank J. Moore, et al
87	Hoppy 2	371817	3685 W Maulding AVE
88	Hoppy 3	371818	Las Vegas, NV 89139
89	Hoppy 4	371819	

90	Apache Chief 1	375427	James Carter 2610 W Vereda Amarillo Tucson, AZ 85746
----	----------------	--------	--

*closed*

90 Claims @ \$140 each  
Total submitted \$12,600.00  
check # 36376

By:  
Gold Prospectors Association of America  
43445 Business Park Dr. #113  
Temecula, CA 92590  
800-551-9707 x153     Zinger Wimmer

PIQUEUX, ARIZONA

2009 SEP - 3 A 8: 15

RECEIVED  
BLM AZ STATE OFFICE

Recycled Paper

Print postage online - Go to usps.

PLEASE PRESS FIRMLY

PLI



UNITED STATES POSTAL SERVICE  
02 1M \$ 18.30<sup>00</sup>  
0004256957 AUG 31 2010  
MAILED FROM ZIP CODE 92590



TED STATES POSTAL SERVICE

# Flat Rate Mailing Envelope

# E

EXPRESS MAIL  
EXPRESS MAIL  
CORP ACCT

## USPS EXPRESS MAIL®

Place Mailing Label Here:

GPAA Shipping Department  
43445 Business Park Dr  
Ste 113  
Temecula CA 92590-3671

Ship Date: 08/31/10



1007

U.S. POSTAGE  
PAID  
TEMECULA, CA  
92591  
AUG 31 2010  
AMOUNT

\$0.00  
00085701-16

HOW TO USE:



1. Complete Label  
Type or print  
required information  
in customer block.



2. Pay  
Affix  
upper  
corner  
For  
Age  
account  
label

BUREAU OF LAND MANAGEMENT

222 N CENTRAL AVE  
PHOENIX AZ 85004-2203

USPS EXPRESS MAIL



EL 0000 0007 5 110

Pick Up  
at any Post  
office  
repaid  
fully or items  
returned or  
corporate or  
account may  
be used in an  
Envelope  
1 box.  
pickup  
is it  
1/pickup.



Cradle to Cradle Certification  
is awarded to products that  
pursue an innovative vision of  
ecologically-intelligent design  
that eliminates the concept  
of waste.  
This USPS® packaging has been  
certified for its material content,  
recyclability, and manufacturing  
characteristics.

Please recycle.



Authorized Date 11/18/2010

Instructions to Accounts AZ BLM REFUND TO GOLD PROSP ASSOC OF AMERICA \$280 FOR  
DUPLICATE PAYMENT OF 2011 MAINT FEES ON AMC390613 AND  
390614 AND \$140 2011 MAINT FEE PAID ON CLOSED CLAIM  
AMC375427 RECEIPT #2211694 AT

Login ID 2393

Entry Date 11/18/2010

Total Amount \$420.00

Amc 344626

327542

329246

330272

Amc 350285

350309

331449

333855

332360

335768

333387

335192

343903

337776

338212

374071

348413

350282

35987

100714

325932

324198

344407

352316

302602

190993

338375

Amc 390613

370751

371201

371371

367716

371062

397278

342810

364805

373840

371816

375426

350309

318385

353613

341231

333347

353929

297242

337791

355490

348177

304305

342810

350128

350330




Recycled Paper

Print postage online - Go to usps.

PLEASE PRESS FIRMLY

PLI



UNITED STATES POSTAL SERVICE  
02 1M \$ 18.30<sup>00</sup>  
0004256957 AUG 31 2010  
MAILED FROM ZIP CODE 92590



# Flat Rate Mailing Envelope

# E

EXPRESS MAIL

EXPRESS MAIL  
CORP ACCT



1007

U.S. POSTAGE  
PAID  
TEMECULA, CA  
92591  
AUG 31 2010  
AMOUNT

**\$0.00**  
00085701-16

(PS Form 3849)

Place Mailing Label Here:

## USPS EXPRESS MAIL<sup>®</sup>

GPAA Shipping Department  
43445 Business Park Dr  
Ste 113  
Temecula CA 92590-3671

Ship Date: 08/31/10

**HOW TO USE:**



**1. Complete Label**  
Type or print  
required information  
in customer block.




**2. Pay**  
Affix  
postage  
meter  
label

BUREAU OF LAND MANAGEMENT

222 N CENTRAL AVE  
PHOENIX AZ 85004-2203

USPS EXPRESS MAIL



EH 0000 0087 5 US

**Pick Up**  
at any Post  
office  
for  
mailing  
or items  
to be  
mailed  
in an  
envelope  
or box.  
Postage  
will be  
paid by  
pickup.  
For more  
information,  
visit  
usps.com/pickup.



Cradle to Cradle Certification  
is awarded to products that  
pursue an innovative vision of  
ecologically-intelligent design  
that eliminates the concept  
of waste.  
This USPS<sup>®</sup> packaging has been  
certified for its material content,  
recyclability, and manufacturing  
characteristics.

Please recycle.



Authorized Date 11/18/2010

Instructions to Accounts AZ BLM REFUND TO GOLD PROSP ASSOC OF AMERICA \$280 FOR  
DUPLICATE PAYMENT OF 2011 MAINT FEES ON AMC390613 AND  
390614 AND \$140 2011 MAINT FEE PAID ON CLOSED CLAIM  
AMC375427 RECEIPT #2211694 AT

Login ID 2393

Entry Date 11/18/2010

Total Amount \$420.00

Amc 344626  
327542  
329246  
330272

Amc 350285  
350309  
331449  
333855  
332360  
335768  
333387  
335192  
343903  
337776  
338212  
374071  
348413  
350282  
35987  
100714  
325932  
324198  
344407  
352316  
302602  
190993  
338375

Amc 390613  
370751  
371201  
371371  
367716  
371062  
397278  
342810  
364805  
373840  
371816  
375426  
350309  
318385  
353613  
341231  
333347  
353929  
297242  
337791  
355490  
348177  
304305  
342810  
350128  
350330





Recycled Paper

PLEASE PRESS FIRMLY

Print postage online - Go to usps.

PLI



UNITED STATES POSTAL SERVICE  
02 1M \$ 18.30<sup>00</sup>  
0004256957 AUG 31 2010  
MAILED FROM ZIP CODE 92530



UNITED STATES POSTAL SERVICE

Flat Rate Mailing Envelope

E

EXPRESS MAIL

EXPRESS MAIL  
CORP ACCT



1007

U.S. POSTAGE  
PAID  
TEMECULA, CA  
92591  
AUG 31 10  
AMOUNT

\$0.00  
00085701-16

(PS FORM 3849)

USPS EXPRESS MAIL®

Place Mailing Label Here:

GPAA Shipping Department  
43445 Business Park Dr  
Ste 113  
Temecula CA 92590-3671

Ship Date: 08/31/10

HOW TO USE:



1. Complete Label  
Type or print  
required information  
in customer block.




2. Pay  
Affi.  
upp  
con  
For  
Age  
acc  
labe

BUREAU OF LAND MANAGEMENT

222 N CENTRAL AVE  
PHOENIX AZ 85004-2203

USPS EXPRESS MAIL



EH 0000 0087 5 US

1/Pick Up  
at any Post  
repaid  
iled  
ally or items  
orporate or  
ccount may  
ed in an  
Mail  
1 box.  
pickup  
isit  
1/pickup.



Cradle to Cradle Certification  
is awarded to products that  
pursue an innovative vision of  
ecologically-intelligent design  
that eliminates the concept  
of waste.

This USPS® packaging has been  
certified for its material content,  
recyclability, and manufacturing  
characteristics.

Please recycle.



United States Department of the Interior

Bureau of Land Management

LANDS/RECREATION & PLANNING

ONE N CENTRAL AVE

PHOENIX, AZ 85004 -2203

Phone:

Receipt

No:

2211694

<b>Transaction #:</b> 2281794	
<b>Date of Transaction:</b> 09/09/2010	
CUSTOMER:	
GOLD PROSPECTORS ASSOC OF AMERICA 43445 BUSINESS PARK DR STE 113 TEMECULA, CA 92590-3671 US	

LINE #	QTY	DESCRIPTION	REMARKS	UNIT PRICE	TOTAL
1	1.00	LOCATABLE MINERALS / MINING CLAIMS-NOT NEW-UNADJUD, ONE AUTH NO. ONLY / MINING CLAIM MONEY RECEIVED CASES: AMC390613/\$13720.00	MAINT 2011-98	- n/a -	13720.00
<b>TOTAL:</b>					<b>\$13,720.00</b>

PAYMENT INFORMATION			
1	AMOUNT:	13720.00	POSTMARKED: N/A
	TYPE:	CHECK	RECEIVED: 09/09/2010
	CHECK NO:	36376	
	NAME:	GOLD PROSPECTORS ASSOC OF AMERICA 43445 BUSINESS PARK DR STE 113 TEMECULA CA 92590-3671 US	

REMARKS

This receipt was generated by the automated BLM Collections and Billing System and is a paper representation of a portion of the official electronic record contained therein.

*Refunded \$420.  
Amc 375427 closed  
Amc 390613 and 390614 duplicate payment  
from Brent Gould (claim owner) on #2000603  
AT*

**ARIZONA**

**BLM FILING FOR YEAR**

**2012**

	<u>CLAIM NAME</u>	<u>AMC#</u>	<u>CLAIM OWNER</u>
1	Yahoo #2 ✓	35987 ✓	William Cimino
2	Yahoo #4 ✓	100714 ✓	P.O. Box 416 Morristown, AZ 85342
3	Golden Dreams #A ✓	325932 ✓	John Simpson, et al
4	#1 King Mining ✓	OK 324198 ✓	18230 N. 32 Lane Phoenix, AZ 85023
5	Wandering Star ✓	344407 ✓	Scott Homan, et al 9492 E. Caldwell Drive Tucson, Az. 85747
6	PC 2 ✓	352316 ✓	Tom Tierney
7	Big Four #1 ✓	302602	P.O. Box 1415
8	Big Four #2 ✓	302603	Sierra Vista, AZ 85636
9	Big Four #3 ✓	302604 ✓	
10	Lost Dutchman ✓	190993 ✓	Lost Dutchman Mining Assn. 43445 Business Park Dr #113 Temecula, CA 92590
11	Az Au #1 ✓	338375	Gold Prospectors Assn of America
12	Az Au #2 ✓	338376 ✓	P.O. Box 891509 Temecula, CA 92589-1509
13	Lucky 13 ✓	344626 ✓	Bob Wilke, et al 8711 W Sierra Vista Drive Glendale, AZ 85305
14	Bahde #10 ✓	327542 ✓	Clarence Bahde, et al
15	Bahde #11 ✓	329246	306 Lakeview
16	Bahde #12 ✓	329247	Boulder City, NV 89005
17	Bahde #13 ✓	329248	
18	Bahde #14 ✓	329249 ✓	
19	Bahde #17 ✓	330272	
20	Bahde #18 ✓	330273 ✓	

SEP 8 2011  
Am

NO. OF CLAIMS 100  
AMOUNT \$14,000.00  
RECEIPT NO. 2421063  
INIT. AAL

\*\* BLM-ASO \*\*

RECEIVED  
BLM-ASO  
SEP 21 12:16

**ARIZONA**

**BLM FILING FOR YEAR**

**2012**

<b><u>CLAIM NAME</u></b>	<b><u>AMC#</u></b>	<b><u>CLAIM OWNER</u></b>
21 Friendship ✓	331449 ✓	John Reddoch, et al
22 Lucky Strike ✓	333855 ✓	3237 E Holliday Street
23 R Double J ✓	332360 ✓	Tucson, AZ 85706
24 Fantastic ✓	335768 ✓	
25 Golden Tattoo ✓	333387 ✓	
26 Firehouse ✓	335192 ✓	James D. Riddenhour, Sr
27 Soldier Boy ✓	343903	3914 N. Hawes
28 Double JJ ✓	343904 ✓	Mesa, AZ 85207
29 Gorbert Association ✓	337776 ✓	Gordon Howcroft, et al 19542 Apache Road Bend, OR 97702
30 Think It Has ✓	338212 ✓	Gilbert Binns, et al Box 9000-1578 Quartzsite, AZ 85346
31 Beau Star ✓	374071 ✓	Ken Rucker 43445 Business Park Drive Temecula, CA 92590
32 Abracadabra 1 ✓	348413	Kent Reed, et al
33 Abracadabra 2 ✓	348414	3426 W. Glen Rosa
34 Abracadabra 3 ✓	348415	Phoenix, AZ. 85023
35 Abracadabra 4 ✓	348416 ✓	
36 Abracadabra 5 ✓	350128	Alaric M Woodward, et al
37 Abracadabra 6 ✓	350129 ✓	2644 W. San Miguel Phoenix, AZ. 85017
38 Abracadabra 7 ✓	350130 ✓	John Albanese, et al 3856 W. Country Gables Dr. Phoenix, AZ. 85027
39 Abracadabra 9 ✓	350282 ✓	George James, et al 8569 E. Modlock Dr. Glendale, AZ. 85305

RECORDED  
INDEXED  
2012 JUN 19 10:15 AM

**ARIZONA**

**BLM FILING FOR YEAR**

**2012**

	<b><u>CLAIM NAME</u></b>	<b><u>AMC#</u></b>	<b><u>CLAIM OWNER</u></b>
40	Abracadabra 10 ✓	350131 ✓	Mary Briggs, et al 2139 W. Elm Phoenix, Az. 85015
41	Abracadabra 11 ✓	350132 ✓	George James, et al 8569 E. Modlock Dr. Glendale, AZ. 85305
42	Abracadabra 12 ✓	350133 ✓	Mary Briggs, et al 2139 W. Elm Phoenix, AZ. 85015
43	Abracadabra 13 ✓	350134	John Abanese, et al
44	Abracadabra 14 ✓	350135	3856 W. Country Gables
45	Abracadabra 15 ✓	350136 ✓	Phoenix, AZ. 85023
46	Abracadabra 16 ✓	350137	Mary Briggs, et al
47	Abracadabra 17 ✓	350138 ✓	2139 W Elm Phoenix, AZ. 85015
48	Abracadabra 18 ✓	350139 ✓	Chris Zollinger, et al 18812 N. 19 <sup>th</sup> Dr. Phoenix, AZ. 85027
49	Abracadabra 19 ✓	350140 ✓	Mary Briggs, et al 2139 W. Elm Phoenix, AZ. 85015
50	Abracadabra 20 ✓	350141 ✓	Chris Zollinger, et al 18812 N. 19 <sup>th</sup> Dr. Phoenix, AZ. 85027
51	Abracadabra 21 ✓	350142 ✓	Ron Irvine, et al 7108 W. Mulberry Phoenix, AZ. 85033
52	Bonanza 1 ✓	350330 ✓	Ron Irvine, et al 7108 W. Irvine Phoenix, AZ. 85033

91-31-01-0200-19-19  
10/10/2012 10:19:19 AM  
10/10/2012 10:19:19 AM

**ARIZONA**

**BLM FILING FOR YEAR**

**2012**

	<b><u>CLAIM NAME</u></b>	<b><u>AMC#</u></b>	<b><u>CLAIM OWNER</u></b>
53	Calamity 1 ✓	350143 ✓	Jeanne B. Spinella, et al 1747 E. Northern Ave. #150 Phoenix, AZ. 85020
54	Calamity 2 ✓	350144 ✓	Terry Huff, et al 15860 N. 61 <sup>st</sup> St. Scottsdale, AZ. 85254
55	Calamity 3 ✓	350285	Ron Irvine, et al
56	Calamity 4 ✓	350286 ✓	7108 W. Irvine
57	Calamity 5 ✓	350309	Phoenix, AZ. 85033
58	Calamity 8 ✓	350310	Bruce Austin, et al
59	Calamity 9 ✓	350311 ✓	1714 W. Stottler Dr. Chandler, AZ. 85224
60	Gold Spur #1 ✓	318388 ✓	Richard & Cora Moore 1613 E. Portola Ave. Santa Ana, CA 92701
61	Maybe, Maybe Not ✓	353613	Richard E Conway, et al 3330 E. 1 <sup>st</sup> St. Tucson, AZ. 85711
62	Wet Rock ✓	353614 ✓	Kathy Homan, et al 9492 E. Caldwell DR. Tucson, AZ. 85747
63	DumbLuck ✓	333347 ✓	Woody Wampler, et al 956 Greenbriar Cr. Mesa, AZ. 85201
64	Bull Tales ✓	353929 ✓	Bud Riley 8228 E. Cypress ST. Scottsdale, AZ. 85257
65	Mighty Find ✓	297243	C.W. (Skip) Merle
66	Square Bear ✓	297244	
67	Little Richer ✓	297245 ✓	
68	Venture II ✓	337791 ✓	

**ARIZONA**

**BLM FILING FOR YEAR**

**2012**

	<b><u>CLAIM NAME</u></b>	<b><u>AMC#</u></b>	<b><u>CLAIM OWNER</u></b>
69	Golden Gobbler ✓	355490 ✓	Bud Riley 8228 E. Cypress ST. Scottsdale, AZ. 85257
70	Pickem up Again ✓	348177 ✓	Ernest L. Leschner, et al
71	Pickem up 1 ✓	304305	48820 N US HWY 60
72	Pickem up 2 ✓	304306	Morristown, AZ 85342
73	Pickem up 3 ✓	304307 ✓	
74	Polaris ✓	342811 ✓	Paul Neff, et al HC 70 Box 5471 Sahuarita, AZ. 85629
75	Hercules ✓	342810 ✓	Paul Neff, et al HC 70 Box 5471 Sahuarita, AZ. 85629
76	Flat Foot ✓	364805 ✓	Dwayne Farmer, et al 5915 Colorada River RD. Blythe, CA. 92225
77	Little Picker ✓	373840	G.P.A.A.
78	Green Grease ✓	373841	Ken Rucker, et al
79	Cat Claw ✓	373842	43445 Business Park Dr #113
80	Oly Pop ✓	373843	Temecula, CA 92590
81	Sarah P ✓	373844	
82	Desert Panner ✓	373845	
83	Baker Inn ✓	373846	
84	The Strut ✓	373847 ✓	
85	Hoppy 1 ✓	371816 ✓	Frank J. Moore, et al
86	Hoppy 2 ✓	371817	3685 W Maulding AVE
87	Hoppy 3 ✓	371818	Las Vegas, NV 89139
88	Hoppy 4 ✓	371819 ✓	
89	Vulture Bait ✓	406412 ✓	Albert L Barton 1505 N La Fresa Dr Goodyear, AZ 85338
90	C-GEM	395798 ✓	James Ebel 14306 Williamsburg St Riverview, MI 48193

**ARIZONA**

**BLM FILING FOR YEAR**

**2012**

<b><u>CLAIM NAME</u></b>	<b><u>AMC#</u></b>	<b><u>CLAIM OWNER</u></b>
91 Gold Planet #2	370752	Russell or Dawn Imeson
92 Royal Gold #6	371201	PO Box 610
93 Gold Bug #1	371371	Afton, WY 83110
94 Get-R-Done #1	367716	
95 Gold Rim #1	371063	
96 Gold Flatz #1 ✓	390613	Brent Gould
97 Gold Flatz #2 ✓	✓390614	17200 West Bell Rd Surprise, AZ 85374
98 SURE FIND ✓	399153	Steve Short
99 YB WORKIN ✓	✓399154	14641 N 90th Lane
100 VENTURE II	✓337791	Peoria, AZ 85381

100 Claims @ \$140 each

Total submitted \$14,000.00

Pay By Credit Card. Authorization Form Attached

By:

Gold Prospectors Association of America

43445 Business Park Dr #113

Temecula, CA 92590

800-551-9707 x153 / x125 Ginger Wimmer / Blake Harmon

RECEIVED  
MAY 29 10 12 AM '12



Enclosed please find our check # 34971, in the  
Amount of \$ 230<sup>00</sup>, for the 2010 claim


Maintenance Fees for the Mining Claims listed on the  
Following page(s).

When recorded, please send documents to

GPAA  
43445 Business Park Drive  
Temecula, CA 92590

ATTN: Ken, Claims Department.

Or use the enclosed envelope.



Thank You.

PHOENIX, ARIZONA

2009 AUG 11 A 8:55

RECEIVED  
BLM/ARIZONA OFFICE

**ARIZONA**

<b>CLAIM NAME</b>	<b>AMC#</b>	<b>CLAIM OWNER</b>	<b>ASSESSMENT YR PD FOR</b>
1) Gold Flatz #1	390613	Brent Gould	2010
2) Gold Flatz #2	390614	17200 West Bell Rd Surprise, AZ 85374	2010

RECEIVED  
BLM AZ STATE OFFICE  
2009 AUG 11 A 8:55  
PHOENIX, ARIZONA

ARIZONA (con't)

<u>CLAIM NAME</u>	<u>AMC#</u>	<u>CLAIM OWNER</u>	<u>ASSESSMENT YR PD FOR</u>
14) Bahde #10	∟ 327542	Clarence Bahde, ET AL	2010
15) Bahde #11	∟ 329246	306 Lakeview	2010
16) Bahde #12	329247	Boulder City, NV 89005	2010
17) Bahde #13	329248		2010
18) Bahde #14	329249		2010
19) Bahde #17	∟ 330272		2010
20) Bahde #18	330273		2010
21) Friendship	∟ 331449	John Reddoch, ET AL	2010
22) Lucky Strike	∟ 333855	3237 E Holliday Street	2010
23) R Double J	∟ 332360	Tucson, AZ 85706	2010
24) Fantastic	∟ 335768		2010
25) Golden Tattoo	∟ 333387		2010
26) Firehouse	∟ 335192	James D. Riddenhour, Sr	2010
27) Soldier Boy	∟ 343903	3914 N. Hawes	2010
28) Double JJ	343904	Mesa, AZ 85207	2010
29) Gorbett Association	∟ 337776	Gordon Howcroft, ET AL 19542 Apache Road Bend, OR 97702	2010
30) Think It Has	∟ 338212	Gilbert Binns, ET AL Box 9000-1578 Quartzsite, AZ 85346	2010
31) Beau Star	∟ 374071	Ken Rucker 43445 Business Park Drive Temecula, CA 92590	2010

DLH RECEIVED  
2009 AUG 11 A 8:54

ARIZONA (CON'T)

32)	Abracadabra-1-4	348413	Kent Reed ET AL	2010
33)		348414	3426 W. Glen Rosa	
34)		348415	Phoenix, AZ. 85023	
35)		348416		
36)	Abracadabra 5-6	350128	Alaric M Woodward ET AL	2010
37)		350129	2644 W. San Miguel Phoenix, AZ. 85017	
38)	Abracadabra 7	350130	John Albanese ET AL 3856 W. Country Gables Dr. Phoenix, AZ. 85027	2010
39)	Abracadabra 9	350282	George James ET AL 8569 E. Modlock Dr. Glendale, AZ. 85305	2010
40)	Abracadabra 10	350131	Mary Briggs ET AL 2139 W. Elm Phoenix, Az. 85015	2010
41)	Abracadabra 11	350132	George James ET AL 8569 E. Modlock Dr. Glendale, AZ. 85305	2010
42)	Abracadabra 12	350133	Mary Briggs ET AL 2139 W. Elm Phoenix, AZ. 85015	2010
43)	Abracadabra 13	350134	John Abanese ET AL	2010
44)		350135	3856 W. Country Gables	
45)		350136	Phoenix, AZ. 85023	
46)	Abracadabra 16	350137	Mary Briggs ET AL	2010
47)		350138	2139 W Elm Phoenix, AZ. 85015	
48)	Abracadabra 18	350139	Chris Zollinger ET AL 18812 N. 19 <sup>th</sup> Dr. Phoenix, AZ. 85027	2010

RECEIVED  
CLERK OF SUPERIOR COURT  
2009 AUG 11 A 8:54

ARIZONA (CON'T)

---

49) Abracadabra 19	350140	Mary Briggs ET AL 2139 W. Elm Phoenix, AZ. 85015	2010
50) Abracadabra 20	350141	Chris Zollinger ET AL 18812 N. 19 <sup>th</sup> Dr. Phoenix, AZ. 85027	2010
51) Abracadabra 21	350142	Ron Irvine ET AL 7108 W. Mulberry Phoenix, AZ. 85033	2010
52) Bonanza 1	350330	Ron Irvine ET AL 7108 W. Irvine Phoenix, AZ. 85033	2010
53) Calamity 1	350143	Jeanne B. Spinella ET AL 1747 E. Northern Ave. #150 Phoenix, AZ. 85020	2010
54) Calamity 2	350144	Terry Huff ET AL 15860 N. 61 <sup>st</sup> St. Scottsdale, AZ. 85254	2010
55) Calamity 3	350285	Ron Irvine ET AL	2010
56) Calamity 4	350286	7108 W. Irvine	
57) Calamity 5	350309	Phoenix, AZ. 85033	
58) Calamity 8	350310	Bruce Austin ET AL	2010
59) Calamity 9	350311	1714 W. Stottler Dr. Chandler, AZ. 85224	
60) Gold Spur #1	318388	Richard & Cora Moore 1613 E. Portola Ave. Santa Ana, CA 92701	2010

---

L  
318388

RECEIVED  
BLM/ASST DIR  
2009 AUG 11 A 8:54

ARIZONA (CON'T)

61) Maybe, Maybe Not	L 353613	Richard E Conway ET AL 3330 E. 1 <sup>st</sup> St. Tucson, AZ. 85711	2010
62) Wet Rock	353614	Kathy Homan ET AL 9492 E. Caldwell DR. Tucson, AZ. 85747	2010
63) Forlorn	L 341231	Gary L. Ward Et AL P.O. BOX 86 Pine, AZ. 85344	2010
64) DumbLuck	L 333347	Woody Wampler Et Al 956 Greenbriar Cr. Mesa, AZ. 85201	2010
65) Bull Tales	L 353929	Bud Riley 8228 E. Cypress ST. Scottsdale, AZ. 85257	2010
66) Mighty Find	L 297243	C.W. (Skip) Merle	2010
67) Square Bear	297244		
68) Little Richer	297245		
69) Venture II	L 337791		

L  
297242

RECEIVED  
BIRMINGHAM OFFICE  
2001 AUG 11 A 9:54  
PROPERTY, ARIZONA

ARIZONA (CON'T)

70)	Golden Gobbler	L355490 ✓	Bud Riley 8228 E. Cypress ST. Scottsdale, AZ. 85257	2010
71)	Pickem up Again	L348177 ✓	Ernest L. Leschner ET AL	2010
72)	Pickem up 1	L304305 ✓	48820 NUS HWY 60	2010
73)	Pickem up 2	304306 ✓	Morristown, AZ 85342	2010
74)	Pickem up 3	304307		2010
75)	Polaris	342811 ✓	Paul Neff ET AL HC 70 Box 5471 Sahuarita, AZ. 85629	2010
76)	Hercules	L342810 ✓	Paul Neff ET AL HC 70 Box 5471 Sahuarita, AZ. 85629	2010
77)	Flat Foot	L364805 ✓	Dwayne Farmer ET AL 5915 Colorada River RD. Blythe, CA. 92225	2010
78)	L373840	Little Picker	G.P.A.A.	2010
79)	373841	Green Grease	Ken Rucker ET AL	
80)	373842	Cat Claw	43445 Business Park Drive	
81)	373843	Oly Pop	Temecula, CA 92590	
82)	373844	Sarah P		
83)	373845	Desert Panner		
84)	373846	Baker Inn		
85)	373847	The Strut		
86)	L371816	HOPPY 1	Frank J. Moore Et Al	2010
87)	371817	HOPPY 2 ✓	3685 W Maulding AVE	
88)	371818	HOPPY 3	Las Vegas, NV 89139	
89)	371819	HOPPY 4		

2001 AUG 11 V 8:54  
JIM... OFFICE

ARIZONA (CON'T)

L  
375426

90) 375427 APACHE CHIEF 1

James Carter  
2610 W Vereda Amarillo  
Tucson, AZ 85746

2010

RECEIVED  
BLM AZ STATE OFFICE

2009 AUG 11 A 8:54

PHOENIX, ARIZONA



Enclosed please find our check # 34971, in the  
Amount of \$ 230<sup>00</sup>, for the 2010 claim


Maintenance Fees for the Mining Claims listed on the  
Following page(s).

When recorded, please send documents to

GPAA  
43445 Business Park Drive  
Temecula, CA 92590

ATTN: Ken, Claims Department.

Or use the enclosed envelope.



Thank You.

PHOENIX, ARIZONA

2009 AUG 11 A 8:55

RECEIVED  
DLM/STAFF OFFICE

ARIZONA

<u>CLAIM NAME</u>	<u>AMC#</u>	<u>CLAIM OWNER</u>	<u>ASSESSMENT YR PD FOR</u>
1) Gold Flatz #1	390613	Brent Gould	2010
2) Gold Flatz #2	390614	17200 West Bell Rd Surprise, AZ 85374	2010

RECEIVED  
BLM AZ STATE OFFICE  
2009 AUG 11 A 8:55  
PHOENIX, ARIZONA

ARIZONA (con't)

<u>CLAIM NAME</u>	<u>AMC#</u>	<u>CLAIM OWNER</u>	<u>ASSESSMENT YR PD FOR</u>
14) Bahde #10	∟ 327542	Clarence Bahde, ET AL	2010
15) Bahde #11	∟ 329246	306 Lakeview	2010
16) Bahde #12	329247	Boulder City, NV 89005	2010
17) Bahde #13	329248		2010
18) Bahde #14	329249		2010
19) Bahde #17	∟ 330272		2010
20) Bahde #18	330273		2010
21) Friendship	∟ 331449	John Reddoch, ET AL	2010
22) Lucky Strike	∟ 333855	3237 E Holliday Street	2010
23) R Double J	∟ 332360	Tucson, AZ 85706	2010
24) Fantastic	∟ 335768		2010
25) Golden Tattoo	∟ 333387		2010
26) Firehouse	∟ 335192	James D. Riddenhour, Sr	2010
27) Soldier Boy	∟ 343903	3914 N. Hawes	2010
28) Double JJ	343904	Mesa, AZ 85207	2010
29) Gorbett Association	∟ 337776	Gordon Howcroft, ET AL 19542 Apache Road Bend, OR 97702	2010
30) Think It Has	∟ 338212	Gilbert Binns, ET AL Box 9000-1578 Quartzsite, AZ 85346	2010
31) Beau Star	∟ 374071	Ken Rucker 43445 Business Park Drive Temecula, CA 92590	2010

RECEIVED  
2009 AUG 11 A 8:54  
DLH

ARIZONA (CON'T)

32)	Abracadabra-1-4	348413	Kent Reed ET AL	2010
33)		348414	3426 W. Glen Rosa	
34)		348415	Phoenix, AZ. 85023	
35)		348416		
36)	Abracadabra 5-6	350128	Alaric M Woodward ET AL	2010
37)		350129	2644 W. San Miguel Phoenix, AZ. 85017	
38)	Abracadabra 7	350130	John Albanese ET AL 3856 W. Country Gables Dr. Phoenix, AZ. 85027	2010
39)	Abracadabra 9	350282	George James ET AL 8569 E. Modlock Dr. Glendale, AZ. 85305	2010
40)	Abracadabra 10	350131	Mary Briggs ET AL 2139 W. Elm Phoenix, Az. 85015	2010
41)	Abracadabra 11	350132	George James ET AL 8569 E. Modlock Dr. Glendale, AZ. 85305	2010
42)	Abracadabra 12	350133	Mary Briggs ET AL 2139 W. Elm Phoenix, AZ. 85015	2010
43)	Abracadabra 13	350134	John Abanese ET AL	2010
44)		350135	3856 W. Country Gables	
45)		350136	Phoenix, AZ. 85023	
46)	Abracadabra 16	350137	Mary Briggs ET AL	2010
47)		350138	2139 W Elm Phoenix, AZ. 85015	
48)	Abracadabra 18	350139	Chris Zollinger ET AL 18812 N. 19 <sup>th</sup> Dr. Phoenix, AZ. 85027	2010

RECEIVED  
2009 AUG 11 A 8:54  
MAY 11 2010

ARIZONA (CON'T)

---

49) Abracadabra 19	350140	Mary Briggs ET AL 2139 W. Elm Phoenix, AZ. 85015	2010
50) Abracadabra 20	350141	Chris Zollinger ET AL 18812 N. 19 <sup>th</sup> Dr. Phoenix, AZ. 85027	2010
51) Abracadabra 21	350142	Ron Irvine ET AL 7108 W. Mulberry Phoenix, AZ. 85033	2010
52) Bonanza 1	350330	Ron Irvine ET AL 7108 W. Irvine Phoenix, AZ. 85033	2010
53) Calamity 1	350143	Jeanne B. Spinella ET AL 1747 E. Northern Ave. #150 Phoenix, AZ. 85020	2010
54) Calamity 2	350144	Terry Huff ET AL 15860 N. 61 <sup>st</sup> St. Scottsdale, AZ. 85254	2010
55) Calamity 3	350285	Ron Irvine ET AL	2010
56) Calamity 4	350286	7108 W. Irvine	
57) Calamity 5	350309	Phoenix, AZ. 85033	
58) Calamity 8	350310	Bruce Austin ET AL	2010
59) Calamity 9	350311	1714 W. Stottler Dr. Chandler, AZ. 85224	
60) Gold Spur #1	318388	Richard & Cora Moore 1613 E. Portola Ave. Santa Ana, CA 92701	2010

---

L  
318388

2008 AUG 11 A 8:54  
BLM  
SANTA ANA OFFICE

ARIZONA (CON'T)

61) Maybe, Maybe Not	L 353613	Richard E Conway ET AL 3330 E. 1 <sup>st</sup> St. Tucson, AZ. 85711	2010
62) Wet Rock	353614	Kathy Homan ET AL 9492 E. Caldwell DR. Tucson, AZ. 85747	2010
63) Forlorn	L 341231	Gary L. Ward Et AL P.O. BOX 86 Pine, AZ. 85344	2010
64) DumbLuck	L 333347	Woody Wampler Et Al 956 Greenbriar Cr. Mesa, AZ. 85201	2010
65) Bull Tales	L 353929	Bud Riley 8228 E. Cypress ST. Scottsdale, AZ. 85257	2010
66) Mighty Find	L 297243	C.W. (Skip) Merle	2010
67) Square Bear	297244		
68) Little Richer	297245		
69) Venture II	L 337791		

L  
297242

RECEIVED  
BULLOCKS OFFICE  
2001 AUG 11 A 8:54  
PHOENIX, ARIZONA

ARIZONA (CON'T)

70)	Golden Gobbler	L355490 ✓	Bud Riley 8228 E. Cypress ST. Scottsdale, AZ. 85257	2010
71)	Pickem up Again	L348177 ✓	Ernest L. Leschner ET AL	2010
72)	Pickem up 1	L304305 ✓	48820 NUS HWY 60	2010
73)	Pickem up 2	304306 ✓	Morristown, AZ 85342	2010
74)	Pickem up 3	304307		2010
75)	Polaris	342811 ✓	Paul Neff ET AL HC 70 Box 5471 Sahuarita, AZ. 85629	2010
76)	Hercules	L342810 ✓	Paul Neff ET AL HC 70 Box 5471 Sahuarita, AZ. 85629	2010
77)	Flat Foot	L364805 ✓	Dwayne Farmer ET AL 5915 Colorada River RD. Blythe, CA. 92225	2010
78)	L373840	Little Picker	G.P.A.A.	2010
79)	373841	Green Grease	Ken Rucker ET AL	
80)	373842	Cat Claw	43445 Business Park Drive	
81)	373843	Oly Pop	Temecula, CA 92590	
82)	373844	Sarah P		
83)	373845	Desert Panner		
84)	373846	Baker Inn		
85)	373847	The Strut		
86)	L371816	HOPPY 1	Frank J. Moore Et Al	2010
87)	371817	HOPPY 2 ✓	3685 W Maulding AVE	
88)	371818	HOPPY 3	Las Vegas, NV 89139	
89)	371819	HOPPY 4		

2001 AUG 11 A 8:54  
CLERK'S OFFICE

ARIZONA (CON'T)

L  
375426

90) 375427 APACHE CHIEF 1

James Carter  
2610 W Vereda Amarillo  
Tucson, AZ 85746

2010

PHOENIX, ARIZONA

2009 AUG 11 A 8:54

RECEIVED  
BLM AZ STATE OFFICE



AMC 327542  
329246  
330272  
331449  
333855  
332360  
335768  
333387  
335192  
343903  
337776

374074  
348413  
350128  
350282  
350330  
350285  
350309  
318385  
353613

353429  
297243  
337791  
297242  
355490  
948177  
304305  
324810  
364805

AMC 373840  
371816  
375426  
390613  
338212  
341231

AMC 35987  
100714  
325932  
324198  
344407  
352316  
302602  
190993  
338375  
344626

Enclosed please find our check # 34959, in the

Amount of \$ 12,600<sup>00</sup>, for the 2010 claim

Maintenance Fees for the Mining Claims listed on the

Following page(s).

When recorded, please send documents to

GPAA  
43445 Business Park Drive  
Temecula, CA 92590

ATTN: Ken, Claims Department.

Or use the enclosed envelope.



Thank You.

RECEIVED  
BLM AZ STATE OFFICE  
2009 AUG 11 A 8:54  
PHOENIX, ARIZONA

ENTERED INTO COMPUTE  
8/20/09 DJJ

ARIZONA

<u>CLAIM NAME</u>	<u>AMC#</u>	<u>CLAIM OWNER</u>	<u>ASSESSMENT YR PD FOR</u>
1) Yahoo #2	✓ 35987	✓ William Cimino	2010
2) Yahoo #4	✓ 100714	✓ P.O. Box 416 Morristown, AZ 85342	2010
3) Golden Dreams #A	✓ 325932	✓ John Simpson, ET AL	2010
4) #1 King Mining	✓ 324198	✓ 18230 N. 32 Lane Phoenix, AZ 85023	2010
5) Wandering Star	✓ 344407	✓ Scott Homan ET AL 9492 E. Caldwell Drive Tucson, Az. 85747	2010
6) PC 2	✓ 352316		
7) Big Four #1	✓ 302602	✓ Tom Tierney	2010
8) Big Four #2	302603	✓ P.O. Box 1415	2010
9) Big Four #3	302604	✓ Sierra Vista, AZ 85636	2010
10) Lost Dutchman	✓ 190993	✓ Lost Dutchman Mining Assn. 43445 Business Park Drive #113 Temecula, CA 92590	2010
11) Az Au #1	✓ 338375	✓ Gold Prospectors Assn of Amer.	2010
12) Az Au #2	338376	✓ P.O. Box 891509 Temecula, CA 92589-1509	2010
13) Lucky 13	✓ 344626	✓ Bob Wilke, ET AL 8711 W Sierra Vista Drive Glendale, AZ 85305	2010

RECEIVED  
BLM AZ STATE OFFICE  
2009 AUG 11 A 8:54  
PHOENIX, ARIZONA

**United States Department of the Interior**  
**Bureau of Land Management**  
 BUSINESS & SUPPORT SVCS DIV  
 ONE N CENTRAL AVE SUITE 800  
 PHOENIX, AZ 85004 -4427  
 Phone: (602) 417-9200

Receipt

No: 1975258

<b>Transaction #:</b> 2039209	
<b>Date of Transaction:</b> 08/11/2009	
<b>CUSTOMER:</b>	GOLD PROSPECTORS ASSN OF NEV 43445 BUSINES PARK DR #113 TEMECULA, CA 92590 US

LINE #	QTY	DESCRIPTION	REMARKS	UNIT PRICE	TOTAL
1	2.00	LOCATABLE MINERALS / MINING CLAIMS-NOT NEW-UNADJUD, ONE AUTH NO. ONLY / MINING CLAIM MONEY RECEIVED CASES: AMC35987/\$12600.00, AMC390613/\$280.00	MAINT 2010	- n/a -	12880.00
<b>TOTAL:</b>					<b>\$12,880.00</b>

PAYMENT INFORMATION					
1	AMOUNT:	12600.00	POSTMARKED:	08/06/2009	
	TYPE:	CHECK	RECEIVED:	08/11/2009	
	CHECK NO:	34959			
	NAME:	GOLD PROPECTORS ASSOCIATION OF AMERICA 43445 BUSINES PARK DR #113 TEMECULA CA 92590 US			
2	AMOUNT:	280.00	POSTMARKED:	08/06/2009	
	TYPE:	CHECK	RECEIVED:	08/11/2009	
	CHECK NO:	34971			
	NAME:	GOLD PROSPECTORS ASSOCIATION OF AMERICA 43445 BUSINES PARK DR #113 TEMECULA CA 92590 US			

REMARKS

This receipt was generated by the automated BLM Collections and Billing System and is a paper representation of a portion of the official electronic record contained therein.

AMC

327542  
329246  
330272  
331449  
333855  
332360  
335768  
333387  
335192  
343903  
337776

374074  
348413  
350128  
350282  
350330  
350285  
350309  
318385  
353613

353429  
297243  
337791  
297242  
355490  
348177  
304305  
324810  
364805

AMC 373840

371816  
375426  
390613  
338212  
341231

Amc 35987

100714  
325932  
324198  
344407  
352316  
302602  
190993  
338375  
344626

Enclosed please find our check # 34959, in the  
Amount of \$ 12,600<sup>00</sup>, for the 2010 claim

Maintenance Fees for the Mining Claims listed on the  
Following page(s).

When recorded, please send documents to

GPAA  
43445 Business Park Drive  
Temecula, CA 92590

ATTN: Ken, Claims Department.

Or use the enclosed envelope.



Thank You.

RECEIVED  
BLM AZ STATE OFFICE  
2009 AUG 11 A 8:54  
PHOENIX, ARIZONA

ENTERED INTO COMPUTE  
8/20/09 DJJ

ARIZONA

<u>CLAIM NAME</u>	<u>AMC#</u>	<u>CLAIM OWNER</u>	<u>ASSESSMENT YR PD FOR</u>
1) Yahoo #2	✓ 35987	William Cimino	2010
2) Yahoo #4	✓ 100714	P.O. Box 416 Morristown, AZ 85342	2010
3) Golden Dreams #A	✓ 325932	John Simpson, ET AL	2010
4) #1 King Mining	✓ 324198	18230 N. 32 Lane Phoenix, AZ 85023	2010
5) Wandering Star	✓ 344407	Scott Homan ET AL 9492 E. Caldwell Drive Tucson, Az. 85747	2010
6) PC 2	✓ 352316		
7) Big Four #1	✓ 302602	Tom Tierney	2010
8) Big Four #2	302603	P.O. Box 1415	2010
9) Big Four #3	302604	Sierra Vista, AZ 85636	2010
10) Lost Dutchman	✓ 190993	Lost Dutchman Mining Assn. 43445 Business Park Drive #113 Temecula, CA 92590	2010
11) Az Au #1	✓ 338375	Gold Prospectors Assn of Amer.	2010
12) Az Au #2	338376	P.O. Box 891509 Temecula, CA 92589-1509	2010
13) Lucky 13	✓ 344626	Bob Wilke, ET AL 8711 W Sierra Vista Drive Glendale, AZ 85305	2010

RECEIVED  
BLM ARIZONA OFFICE  
2009 AUG 11 A 8:54  
PHOENIX, ARIZONA

**United States Department of the Interior**  
**Bureau of Land Management**  
 BUSINESS & SUPPORT SVCS DIV  
 ONE N CENTRAL AVE SUITE 800  
 PHOENIX, AZ 85004 -4427  
 Phone: (602) 417-9200

Receipt

No: 1975258

<b>Transaction #:</b> 2039209	
<b>Date of Transaction:</b> 08/11/2009	
<b>CUSTOMER:</b>	GOLD PROSPECTORS ASSN OF NEV 43445 BUSINES PARK DR #113 TEMECULA,CA 92590 US

LINE #	QTY	DESCRIPTION	REMARKS	UNIT PRICE	TOTAL
1	2.00	LOCATABLE MINERALS / MINING CLAIMS-NOT NEW-UNADJUD,ONE AUTH NO. ONLY / MINING CLAIM MONEY RECEIVED CASES: AMC35987/\$12600.00, AMC390613/\$280.00	MAINT 2010	- n/a -	12880.00
<b>TOTAL:</b>					<b>\$12,880.00</b>

PAYMENT INFORMATION			
1	AMOUNT:	12600.00	POSTMARKED: 08/06/2009
	TYPE:	CHECK	RECEIVED: 08/11/2009
	CHECK NO:	34959	
	NAME:	GOLD PROPECTORS ASSOCIATION OF AMERICA 43445 BUSINES PARK DR #113 TEMECULA CA 92590 US	
2	AMOUNT:	280.00	POSTMARKED: 08/06/2009
	TYPE:	CHECK	RECEIVED: 08/11/2009
	CHECK NO:	34971	
	NAME:	GOLD PROSPECTORS ASSOCIATION OF AMERICA 43445 BUSINES PARK DR #113 TEMECULA CA 92590 US	

REMARKS

This receipt was generated by the automated BLM Collections and Billing System and is a paper representation of a portion of the official electronic record contained therein.

AMC 348177 AMC 304305 AMC 342810  
AMC 355490 AMC 337111 AMC 297242

# Gold Prospectors Association of America

P.O. Box 891509 Temecula, CA 92589 (951) 699-4749



- |            |            |            |
|------------|------------|------------|
| AMC 374071 | AMC 335192 | AMC 343909 |
| AMC 350330 | AMC 35987  | AMC 344626 |
| AMC 350285 | AMC 100714 | AMC 327542 |
| AMC 350309 | AMC 325932 | AMC 329246 |
| AMC 318385 | AMC 324198 | AMC 330272 |
| AMC 350282 | AMC 344407 | AMC 331449 |
| AMC 353613 | AMC 352316 | AMC 333855 |
| AMC 348413 | AMC 302602 | AMC 332360 |
| AMC 350128 | AMC 190993 | AMC 335768 |
| AMC 341231 | AMC 338375 | AMC 333387 |
| AMC 333347 | AMC 338212 | AMC 337776 |
| AMC 353929 |            |            |

Enclosed please find our check # 13570, in the amount of \$ 10,625<sup>00</sup>, for the 2009 Rental Fees

for the Mining Claims listed on the following page(s).

when recorded, please send documents to

GPAA  
43445 Business Park Drive  
Temecula, CA 92590

ATTN: Ken, Claims Department.

Or use the enclosed envelope.

A handwritten signature in black ink, appearing to be 'K' with a flourish.

Thank You.

RECEIVED  
BLM AZ STATE OFFICE  
2008 AUG 20 A 8:58  
PHOENIX, ARIZONA

RE 9/9/08

35987

100714

6

325932

324198

344407

352316

3 302602-604

190993

338375-376

344626

327542

329246-249

~~320272-273~~

~~321449~~

20

~~322855~~

~~322242~~

~~325768~~

~~333387~~

~~335192~~

~~343903-904~~

~~321776~~

~~338212~~

~~374011~~

~~350119-114~~

~~350330~~

~~350285-286~~

12

~~350309-311~~

~~318385~~

~~350282~~

353613-614

4 348413-416

17 350128-144

341231

3 333347

353929

3 297243-245

1 337791

355490

348177

304305-307

342810-811

364805

373840-847



**United States Department of the Interior**  
**Bureau of Land Management**  
 BUSINESS & SUPPORT SVCS DIV  
 ONE N CENTRAL AVE SUITE 800  
 PHOENIX, AZ 85004 -4427  
 Phone: (602) 417-9200

Receipt

No: 1766624

<b>Transaction #:</b> 1824240	
<b>Date of Transaction:</b> 08/20/2008	
<b>CUSTOMER:</b>	GOLD PROSPECTOR ASSN PO BOX 891509 TEMECULA, CA 92589

LINE #	QTY	DESCRIPTION	REMARKS	UNIT PRICE	TOTAL
1	1.00	LOCATABLE MINERALS / MINING CLAIMS-NOT NEW-UNADJUD, ONE AUTH NO. ONLY / MINING CLAIM MONEY RECEIVED (455) <b>CASES: AMC35987/\$10625.00</b>	MAINT 2009	- n/a -	10625.00
<b>TOTAL:</b>					<b>\$10,625.00</b>

PAYMENT INFORMATION					
1	AMOUNT:	\$10,625.00	POSTMARKED:	8/14/08 0:00	
	TYPE:	CHECK	RECEIVED:	08/20/2008	
	CHECK NO:	13510			
	NAME:	LDMA-AU INC PO BOX 891509 TEMECULA CA 92589			

REMARKS

This receipt was generated by the automated BLM Collections and Billing System and is a paper representation of a portion of the official electronic record contained therein.

ARIZONA

<u>CLAIM NAME</u>	<u>AMC#</u>	<u>CLAIM OWNER</u>	<u>ASSESSMENT YR PD FOR</u>
1) Yahoo #2	35987	William Cimino	2009
2) Yahoo #4	100714	P.O. Box 416 Morristown, AZ 85342	2009
3) Golden Dreams #A	325932	John Simpson, ET AL	2009
4) #1 King Mining	324198	18230 N. 32 Lane Phoenix, AZ 85023	2009
5) Wandering Star	344407	Scott Homan ET AL 9492 E. Caldwell Drive Tucson, Az. 85747	2009
6) PC 2	352316		
7) Big Four #1	302602	Tom Tierney	2009
8) Big Four #2	302603	P.O. Box 1415	2009
9) Big Four #3	302604	Sierra Vista, AZ 85636	2009
10) Lost Dutchman	190993	Lost Dutchman Mining Assn. 43445 Business Park Drive #113 Temecula, CA 92590	2009
11) Az Au #1	338375	Gold Prospectors Assn of Amer.	2009
12) Az Au #2	338376	P.O. Box 891509 Temecula, CA 92589-1509	2009
13) Lucky 13	344626	Bob Wilke, ET AL 8711 W Sierra Vista Drive Glendale, AZ 85305	2009

PHOENIX, ARIZONA

2008 AUG 20 A 8:58

RECEIVED  
BLM AZ STATE OFFICE

ARIZONA (con't)

<u>CLAIM NAME</u>	<u>AMC#</u>	<u>CLAIM OWNER</u>	<u>ASSESSMENT YR PD FOR</u>
14) Bahde #10	327542	Clarence Bahde, ET AL	2009
15) Bahde #11	329246	306 Lakeview	2009
16) Bahde #12	329247	Boulder City, NV 89005	2009
17) Bahde #13	329248		2009
18) Bahde #14	329249		2009
19) Bahde #17	330272		2009
20) Bahde #18	330273		2009
<hr/>			
21) Friendship	331449	John Reddoch, ET AL	2009
22) Lucky Strike	333855	3237 E Holliday Street	2009
23) R Double J	332360	Tucson, AZ 85706	2009
24) Fantastic	335768		2009
25) Golden Tattoo	333387		2009
<hr/>			
26) Firehouse	335192	James D. Riddenhour, Sr	2009
27) Soldier Boy	343903	3914 N. Hawes	2009
28) Double JJ	343904	Mesa, AZ 85207	2009
<hr/>			
29) Gorbett Association	337776	Gordon Howcroft, ET AL 19542 Apache Road Bend, OR 97702	2009
<hr/>			
30) Think It Has	338212	Gilbert Binns, ET AL Box 9000-1578 Quartzsite, AZ 85346	2009
<hr/>			
31) Beau Star	374071	Ken Rucker 43445 Business Park Drive Temecula, CA 92590	2009

2008 AUG 20 A 8:58

RECEIVED  
BLM AZ STATE OFFICE

ARIZONA (CON'T)

---

32)	Abracadabra-1-4	348413	Kent Reed ET AL	2009
33)		348414	3426 W. Glen Rosa	
34)		348415	Phoenix, AZ. 85023	
35)		348416		
36)	Abracadabra 5-6	350128	Alaric M Woodward ET AL	2009
37)		350129	2644 W. San Miguel Phoenix, AZ. 85017	
38)	Abracadabra 7	350130	John Albanese ET AL	2009
			3856 W. Country Gables Dr. Phoenix, AZ. 85027	
39)	Abracadabra 9	350282	George James ET AL	2009
			8569 E. Modlock Dr. Glendale, AZ. 85305	
40)	Abracadabra 10	350131	Mary Briggs ET AL	2009
			2139 W. Elm Phoenix, Az. 85015	
41)	Abracadabra 11	350132	George James ET AL	2009
			8569 E. Modlock Dr. Glendale, AZ. 85305	
42)	Abracadabra 12	350133	Mary Briggs ET AL	2009
			2139 W. Elm Phoenix, AZ. 85015	
43)	Abracadabra 13	350134	John Abanese ET AL	2009
44)		350135	3856 W. Country Gables	
45)		350136	Phoenix, AZ. 85023	
46)	Abracadabra 16	350137	Mary Briggs ET AL	2009
47)		350138	2139 W Elm Phoenix, AZ. 85015	
48)	Abracadabra 18	350139	Chris Zollinger ET AL	2009
			18812 N. 19 <sup>th</sup> Dr. Phoenix, AZ. 85027	

---

2008 AUG 20 8:58

RECEIVED  
BLM AZ STATE OFFICE

ARIZONA (CON'T)

---

49)	Abracadabra	19	350140	Mary Briggs ET AL 2139 W. Elm Phoenix, AZ. 85015	2009
50)	Abracadabra	20	350141	Chris Zollinger ET AL 18812 N. 19 <sup>th</sup> Dr. Phoenix, AZ. 85027	2009
51)	Abracadabra	21	350142	Ron Irvine ET AL 7108 W. Mulberry Phoenix, AZ. 85033	2009
52)	Bonanza	1	350330	Ron Irvine ET AL 7108 W. Irvine Phoenix, AZ. 85033	2009
53)	Calamity	1	350143	Jeanne B. Spinella ET AL 1747 E. Northern Ave. #150 Phoenix, AZ. 85020	2009
54)	Calamity	2	350144	Terry Huff ET AL 15860 N. 61 <sup>st</sup> St. Scottsdale, AZ. 85254	2009
55)	Calamity	3	350285	Ron Irvine ET AL	2009
56)	Calamity	4	350286	7108 W. Irvine	
57)	Calamity	5	350309	Phoenix, AZ. 85033	
58)	Calamity	8	350310	Bruce Austin ET AL	2009
59)	Calamity	9	350311	1714 W. Stottler Dr. Chandler, AZ. 85224	
60)	Gold Spur #1		318388	Richard & Cora Moore 1613 E. Portola Ave. Santa Ana, CA 92701	2009

---

RECEIVED  
BLMAZ STATE OFFICE  
2008 AUG 20 A 8:58  
PHOENIX, ARIZONA

ARIZONA (CON'T)

61) Maybe, Maybe Not	353613	Richard E Conway ET AL 3330 E. 1 <sup>st</sup> St. Tucson, AZ. 85711	2009
62) Wet Rock	353614	Kathy Homan ET AL 9492 E. Caldwell DR. Tucson, AZ. 85747	2009
63) Forlorn	341231	Gary L. Ward Et AL P.O. BOX 86 Pine, AZ. 85344	2009
64) DumbLuck	333347	Woody Wampler Et Al 956 Greenbriar Cr. Mesa, AZ. 85201	2009
65) Bull Tales	353929	Bud Riley 8228 E. Cypress ST. Scottsdale, AZ. 85257	2009
66) Mighty Find	297243	C.W. (Skip) Merle	2009
67) Square Bear	297244		
68) Little Richer	297245		
69) Venture II	337791		

RECEIVED  
PLM A7 STATE OFFICE  
2008 AUG 20 A 8:58  
PHOENIX, ARIZONA

ARIZONA (CON'T)

70)	Golden Gobbler	355490	Bud Riley 8228 E. Cypress ST. Scottsdale, AZ. 85257	2009
71)	Pickem up Again	348177	Ernest L. Leschner ET AL	2009
72)	Pickem up 1	304305	48820 NUS HWY 60	2009
73)	Pickem up 2	304306	Morristown, AZ 85342	2009
74)	Pickem up 3	304307		2009
75)	Polaris	342811	Paul Neff ET AL HC 70 Box 5471 Sahuarita, AZ. 85629	2009
76)	Hercules	342810	Paul Neff ET AL HC 70 Box 5471 Sahuarita, AZ. 85629	2009
77)	Flat Foot	364805	Dwayne Farmer ET AL 5915 Colorada River RD. Blythe, CA. 92225	2009
78)	373840	Little Picker	G.P.A.A.	2009
79)	373841	Green Grease	Ken Rucker ET AL	
80)	373842	Cat Claw	43445 Business Park Drive	
81)	373843	Oly Pop	Temecula, CA 92590	
82)	373844	Sarah P		
83)	373845	Desert Panner		
84)	373846	Baker Inn		
85)	373847	The Strut		

RECEIVED  
BLM AZ STATE OFFICE  
2008 AUG 20 A 8:58  
PHOENIX, ARIZONA



GOLD PROSPECTORS ASSOCIATION of AMERICA  
43445 BUSINESS PARK DRIVE  
TEMECULA, CA 92590

Enclosed please find our check # 32316, in the  
amount of \$ 9625<sup>00</sup>, for the 2008 Rental Fees  
for the Mining Claims listed on the following page(s).  
when recorded, please send documents to the above  
address, ATTN: Ken, Claims Department.

Thank You.

RECEIVED  
B.L.M. AZ STATE OFFICE  
2007 AUG 20 A 10:11  
PHOENIX, ARIZONA

ENTERED INTO COMPUTER  
ENTERED INTO COMPUTER  
DJJ 9/20/07



ARIZONA

<u>CLAIM NAME</u>	<u>AMC#</u>	<u>CLAIM OWNER</u>	<u>ASSESSMENT YR PD FOR</u>
1) Yahoo #2	35987	William Cimino	2008
2) Yahoo #4	100714	P.O. Box 416 Morristown, AZ 85342	2008
3) Golden Dreams #A	325932	John Simpson, ET AL	2008
4) #1 King Mining	324198	18230 N. 32 Lane Phoenix, AZ 85023	2008
5) Wandering Star	344407	Scott Homan ET AL 9492 E. Caldwell Drive Tucson, Az. 85747	2008
6) PC 2	352316		
7) Big Four #1	302602	Tom Tierney	2008
8) Big Four #2	302603	P.O. Box 1415	2008
9) Big Four #3	302604	Sierra Vista, AZ 85636	2008
10) Lost Dutchman	190993	Lost Dutchman Mining Assn. 43445 Business Park Drive #113 Temecula, CA 92590	2008
11) Az Au #1	338375	Gold Prospectors Assn of Amer.	2008
12) Az Au #2	338376	P.O. Box 891509 Temecula, CA 92589-1509	2008
13) Lucky 13	344626	Bob Wilke, ET AL 8711 W Sierra Vista Drive Glendale, AZ 85305	2008

**VERIFIED** + Identified  
OCT 12 2007 *fb* Lead  
file Numbers

RECEIVED  
BLM. AZ STATE OFF  
2007 AUG 20 A 10:  
PHOENIX, ARIZONA

ARIZONA (con't)

<u>CLAIM NAME</u>	<u>AMC#</u>	<u>CLAIM OWNER</u>	<u>ASSESSMENT YR PD FOR</u>
14) Bahde #10	327542	Clarence Bahde, ET AL	2008
15) Bahde #11	329246	306 Lakeview	2008
16) Bahde #12	329247	Boulder City, NV 89005	2008
17) Bahde #13	329248		2008
18) Bahde #14	329249		2008
19) Bahde #17	330272		2008
20) Bahde #18	330273		2008
21) Friendship	331449	John Reddoch, ET AL	2008
22) Lucky Strike	333855	3237 E Holliday Street	2008
23) R Double J	332360	Tucson, AZ 85706	2008
24) Fantastic	335768		2008
25) Golden Tattoo	333387		2008
26) Firehouse	335192	James D. Riddenhour, Sr	2008
27) Soldier Boy	343903	3914 N. Hawes	2008
28) Double JJ	343904	Mesa, AZ 85207	2008
29) Gorbart Association	337776	Gordon Howcroft, ET AL 19542 Apache Road Bend, OR 97702	2008
30) Think It Has	338212	Gilbert Binns, ET AL Box 9000-1578 Quartzsite, AZ 85346	2008
31) Beau Star	374071	Ken Rucker 43445 Business Park Drive Temecula, CA 92590	2008

**VERIFIED**

OCT 12 2007 *BS*

PHOENIX, ARIZONA

2007 AUG 20 A 10: 11

RECEIVED  
B.L.M. AZ STATE OFFICE

ARIZONA (CON'T)

32)	Abracadabra-1-4	348413	Kent Reed ET AL	2008
33)		348414	3426 W. Glen Rosa	
34)		348415	Phoenix, AZ. 85023	
35)		348416		
36)	Abracadabra 5-6	350128	Alaric M Woodward ET AL	2008
37)		350129	2644 W. San Miguel Phoenix, AZ. 85017	
38)	Abracadabra 7	350130	John Albanese ET AL 3856 W. Country Gables Dr. Phoenix, AZ. 85027	2008
39)	Abracadabra 9	350282	George James ET AL 8569 E. Modlock Dr. Glendale, AZ. 85305	2008
40)	Abracadabra 10	350131	Mary Briggs ET AL 2139 W. Elm Phoenix, Az. 85015	2008
41)	Abracadabra 11	350132	George James ET AL 8569 E. Modlock Dr. Glendale, AZ. 85305	2008
42)	Abracadabra 12	350133	Mary Briggs ET AL 2139 W. Elm Phoenix, AZ. 85015	2008
43)	Abracadabra 13	350134	John Abanese ET AL	2008
44)		14 350135	3856 W. Country Gables	
45)		15 350136	Phoenix, AZ. 85023	
46)	Abracadabra 16	350137	Mary Briggs ET AL	2008
47)		17 350138	2139 W Elm Phoenix, AZ. 85015	
48)	Abracadabra 18	350139	Chris Zollinger ET AL 18812 N. 19 <sup>th</sup> Dr. Phoenix, AZ. 85027	2008

VERIFIED  
OCT 12 2007 PB

RECEIVED  
BLM, AZ STATE OFFICE  
2007 AUG 20 A 10: 12  
PHOENIX, ARIZONA

ARIZONA (CON'T)

---

49)	Abracadabra 19	350140	Mary Briggs ET AL 2139 W. Elm Phoenix, AZ. 85015	2008
50)	Abracadabra 20	350141	Chris Zollinger ET AL 18812 N. 19 <sup>th</sup> Dr. Phoenix, AZ. 85027	2008
51)	Abracadabra 21	350142	Ron Irvine ET AL 7108 W. Mulberry Phoenix, AZ. 85033	2008
52)	Bonanza 1	350330	Ron Irvine ET AL 7108 W. Irvine Phoenix, AZ. 85033	2008
53)	Calamity 1	350143	Jeanne B. Spinella ET AL 1747 E. Northern Ave. #150 Phoenix, AZ. 85020	2008
54)	Calamity 2	350144	Terry Huff ET AL 15860 N. 61 <sup>st</sup> St. Scottsdale, AZ. 85254	2008
55)	Calamity 3	350285	Ron Irvine ET AL	2008
56)	Calamity 4	350286	7108 W. Irvine	
57)	Calamity 5	350309	Phoenix, AZ. 85033	
58)	Calamity 8	350310	Bruce Austin ET AL	2008
59)	Calamity 9	350311	1714 W. Stottler Dr. Chandler, AZ. 85224	
60)	Gold Spur #1	318388	Richard & Cora Moore 1613 E. Portola Ave. Santa Ana, CA 92701	2008

---

**VERIFIED**

OCT 12 2007 *LB*

PHOENIX, ARIZONA

2007 AUG 20 A 10: 12

RECEIVED  
B.L.M. AZ STATE OFFICE

ARIZONA (CON'T)

61) Maybe, Maybe Not	353613	Richard E Conway ET AL 3330 E. 1 <sup>st</sup> St. Tucson, AZ. 85711	2008
62) Wet Rock	353614	Kathy Homan ET AL 9492 E. Caldwell DR. Tucson, AZ. 85747	2008
63) Forlorn	341231	Gary L. Ward Et AL P.O. BOX 86 Pine, AZ. 85344	2008
64) DumbLuck	333347	Woody Wampler Et Al 956 Greenbriar Cr. Mesa, AZ. 85201	2008
65) Bull Tales	353929	Bud Riley 8228 E. Cypress ST. Scottsdale, AZ. 85257	2008
66) Mighty Find	297243	C.W. (Skip) Merle	2008
67) Square Bear	297244		
68) Little Richer	297245		
69) Venture II	337791		

**VERIFIED**

OCT 12 2007 *FB*

RECEIVED  
B.L.M. AZ STATE OFFICE  
2001 AUG 20 A 10: 12  
RECEIVED  
B.L.M. AZ ST  
2001 AUG 20  
PHOENIX, ARIZONA  
PHOENIX, A

ARIZONA (CON'T)

70) Golden Gobbler	355490	Bud Riley 8228 E. Cypress ST. Scottsdale, AZ. 85257	2008
71) Pickem up Again	348177	Ernest L. Leschner ET AL	2008
72) Pickem up 1	304305	48820 NUS HWY 60	2008
73) Pickem up 2	304306	Morristown, AZ 85342	2008
74) Pickem up 3	304307		2008
75) Polaris	342811	Paul Neff ET AL HC 70 Box 5471 Sahuarita, AZ. 85629	2008
76) Hercules	342810	Paul Neff ET AL HC 70 Box 5471 Sahuarita, AZ. 85629	2008
77) Flat Foot	364805	Dwayne Farmer ET AL 5915 Colorada River RD. Blythe, CA. 92225	2008

**VERIFIED**  
OCT 12 2007 *RB*

RECEIVED  
B.L.M. AZ STATE OFFICE  
2007 AUG 20 A 10: 12  
PHOENIX, ARIZONA

**Message:**

Pauline - OCT 12 2007

77 ROWS RETRIEVED

Can you please put lead file numbers on this

Then it is done

**VERIFIED & IDENTIFIED**

OCT 12 2007 PB CBS Export Results Re

Completed

OCT 12 2007

Thanks -

PB

*Ammy*

Include Resolved Records

**Record Status**

Error Records (E/M/I)

Enter export Date (mm/dd/yyyy) ALL

User (U,X)

Accepted Records (A/W)

Serial Number match (optional)

Programme

"On Hold" Records (H)

Receipt Nr (optional) 1548786

All (U,P,X)

All Records (for s/n or receipt nr)

Export Nr (exclusive)

Exported, No Results From CBS

LR2000 User (defaults to login) ALL

New (not yet exported)

Query

Reset

User

	Resend?	Export Nr	A/D	Serial Nr	Mult	Code	\$ Amount	Remarks	Receipt Nr	LR2000 User	#Msg	R
1	<input type="checkbox"/>	1553630	A	AMC35987		582	125.00	2008	1548786	DJJONES	1	<input type="checkbox"/>

**Lead File #'s**

Amc 35987	Amc 327542	Amc 348413	Amc 355490
100714	329246	350128	348177
325932	330272	350282	304305
324198	331449	350330	342810
344407	333855	350285	364805
352316	332360	350309	
302602	335768	318385	
190993	333387	353613	
338375	333387	341231	
344626	335192	333347	
	343903	353929	
	337776	297242	
	338212	337791	
	374071		

**LEAD AMC FILE NUMBERS:**

<b>35987</b>
<b>100714</b>
<b>190993</b>
<b>297242</b>
<b>302602</b>
<b>304305</b>
<b>318385</b>
<b>324198</b>
<b>325932</b>
<b>327542</b>
<b>329246</b>
<b>330272</b>
<b>331449</b>
<b>332360</b>

<b>333347</b>
<b>333387</b>
<b>333855</b>
<b>335192</b>
<b>335768</b>
<b>337776</b>
<b>337791</b>
<b>338212</b>
<b>338375</b>
<b>341231</b>
<b>342810</b>
<b>343903</b>
<b>344407</b>
<b>344626</b>

<b>348177</b>
<b>348413</b>
<b>350128</b>
<b>350282</b>
<b>350285</b>
<b>350309</b>
<b>350330</b>
<b>352316</b>
<b>353613</b>
<b>353929</b>
<b>355490</b>
<b>364805</b>
<b>374071</b>



United States Department of the Interior

Bureau of Land Management

BUSINESS & SUPPORT SVCS DIV

ONE N CENTRAL AVE SUITE 800

PHOENIX, AZ 85004 -4427

Phone: (602) 417-9200

Receipt

No:

1548786

<b>Transaction #:</b> 1600220	
<b>Date of Transaction:</b> 08/21/2007	
<b>CUSTOMER:</b>	KEN GOLD PROSPECTORS ASSOC OF AMERICA 43445 BUSINES PARK DR #113 PO BOX 891509 TEMECULA, CA 92589

**"VERIFIED" AND IDENTIFIED LEAD FILE NUMBERS**  
 OCT 12 2007  
 PB

LINE #	QTY	DESCRIPTION	REMARKS	UNIT PRICE	TOTAL
1	1.00	LOCATABLE MINERALS / MINING CLAIMS-NOT NEW-UNADJUD, ONE AUTH NO. ONLY / MINING CLAIM MONEY RECEIVED (455) CASES: AMC35987/\$9625.00	MAINT 2008 (77)	- n/a -	9625.00
<b>TOTAL:</b>					<b>\$9,625.00</b>

PAYMENT INFORMATION					
1	AMOUNT:	\$9,625.00	POSTMARKED:	8/15/07 0:00	
	TYPE:	CHECK	RECEIVED:	08/20/2007	
	CHECK NO:	32316			
	NAME:	GOLD PROSPECTORS ASSOCIATION OF AMERICA 43445 BUSINES PARK DR #113 PO BOX 891509 TEMECULA CA 92589			

REMARKS

This receipt was generated by the automated BLM Collections and Billing System and is a paper representation of a portion of the official electronic record contained therein.

ARIZONA

<u>CLAIM NAME</u>	<u>AMC#</u>	<u>CLAIM OWNER</u>	<u>ASSESSMENT YR PD FOR</u>
1) Yahoo #2	35987 ✓	William Cimino	2007
2) Yahoo #4	100714 ✓	P.O. Box 416 Morristown, AZ 85342	2007
3) Golden Dreams #A	325932 ✓	John Simpson, ET AL	2007
4) #1 King Mining	324198 ✓	18230 N. 32 Lane Phoenix, AZ 85023	2007
5) Wandering Star	344407 ✓	Scott Homan ET AL 9492 E. Caldwell Drive Tucson, Az. 85747	2007
6) PC 2	352316 ✓		
7) Big Four #1	302602 ✓	Tom Tierney	2007
8) Big Four #2	302603 ✓	P.O. Box 1415	2007
9) Big Four #3	302604 ✓	Sierra Vista, AZ 85636	2007
10) Lost Dutchman	190993 ✓	Lost Dutchman Mining Assn. 43445 Business Park Drive #113 Temecula, CA 92590	2007
11) Az Au #1	338375 ✓	Gold Prospectors Assn of Amer.	2007
12) Az Au #2	338376 ✓	P.O. Box 891509 Temecula, CA 92589-1509	2007
13) Lucky 13	344626 ✓	Bob Wilke, ET AL 8711 W Sierra Vista Drive Glendale, AZ 85305	2007

RECEIVED  
BILLING STATE OFFICE  
2006 AUG 29 A 10:15  
PHOENIX, ARIZONA

RE 9/13/06

ENTERED IN SYSTEM

ARIZONA (con't)

<u>CLAIM NAME</u>	<u>AMC#</u>	<u>CLAIM OWNER</u>	<u>ASSESSMENT YR PD FOR</u>
14) Bahde #10	327542 ✓	Clarence Bahde, ET AL	2007
15) Bahde #11	329246 ✓	306 Lakeview	2007
16) Bahde #12	329247 ✓	Boulder City, NV 89005	2007
17) Bahde #13	329248 ✓		2007
18) Bahde #14	329249 ✓		2007
19) Bahde #17	330272		2007
20) Bahde #18	330273		2007
<hr/>			
21) Friendship	331449 ✓	John Reddoch, ET AL	2007
22) Lucky Strike	333855 ✓	3237 E Holliday Street	2007
23) R Double J	332360 ✓	Tucson, AZ 85706	2007
24) Fantastic	335768 ✓		2007
25) Golden Tattoo	333387 ✓		2007
<hr/>			
26) Firehouse	335192 ✓	James D. Riddenhour, Sr	2007
27) Soldier Boy	343903 ✓	3914 N. Hawes	2007
28) Double JJ	343904 ✓	Mesa, AZ 85207	2007
<hr/>			
29) Gorbett Association	337776 ✓	Gordon Howcroft, ET AL 19542 Apache Road Bend, OR 97702	2007
<hr/>			
30) Think It Has	338212 ✓	Gilbert Binns, ET AL Box 9000-1578 Quartzsite, AZ 85346	2007
<hr/>			
31) Sugar Rock 1	316240 ✓	William E. Mayer P.O. Box 202 Ehrenberg, AZ. 85334-0202	2007

PHOENIX, ARIZONA  
2006 AUG 29 A 10:15  
RECEIVED  
BLM. STATE OFFICE

ARIZONA (CON'T)

---

32)	Abracadabra-1-4	348413	✓	Kent Reed ET AL	2007
33)		348414	✓	3426 W. Glen Rosa	
34)		348415	✓	Phoenix, AZ. 85023	
35)		348416	✓		
<hr/>					
36)	Abracadabra 5-6	350128	✓	Alaric M Woodward ET AL	2007
37)		350129	✓	2644 W. San Miguel Phoenix, AZ. 85017	
<hr/>					
38)	Abracadabra 7	350130	✓	John Albanese ET AL 3856 W. Country Gables Dr. Phoenix, AZ. 85027	2007
<hr/>					
39)	Abracadabra 9	350282	✓	George James ET AL 8569 E. Modlock Dr. Glendale, AZ. 85305	2007
<hr/>					
40)	Abracadabra 10	350131	✓	Mary Briggs ET AL 2139 W. Elm Phoenix, Az. 85015	2007
<hr/>					
41)	Abracadabra 11	350132	✓	George James ET AL 8569 E. Modlock Dr. Glendale, AZ. 85305	2007
<hr/>					
42)	Abracadabra 12	350133	✓	Mary Briggs ET AL 2139 W. Elm Phoenix, AZ. 85015	2007
<hr/>					
43)	Abracadabra 13	350134	✓	John Abanese ET AL	2007
44)		14	350135	✓	3856 W. Country Gables
45)		15	350136	✓	Phoenix, AZ. 85023
<hr/>					
46)	Abracadabra 16	350137	✓	Mary Briggs ET AL	2007
47)		17	350138	✓	2139 W Elm Phoenix, AZ. 85015
<hr/>					
48)	Abracadabra 18	350139	✓	Chris Zollinger ET AL 18812 N. 19 <sup>th</sup> Dr. Phoenix, AZ. 85027	2007

---

PHOENIX, ARIZONA

2006 AUG 29 A 10:15

RECEIVED  
M. J. WHITE OFFICE

ARIZONA (CON'T)

---

49) Abracadabra	19	350140	Mary Briggs ET AL 2139 W. Elm Phoenix, AZ. 85015	2007
50) Abracadabra	20	350141	Chris Zollinger ET AL 18812 N. 19 <sup>th</sup> Dr. Phoenix, AZ. 85027	2007
51) Abracadabra	21	350142	Ron Irvine ET AL 7108 W. Mulberry Phoenix, AZ. 85033	2007
52) Bonanza	1	350330	Ron Irvine ET AL 7108 W. Irvine Phoenix, AZ. 85033	2007
53) Calamity	1	350143	Jeanne B. Spinella ET AL 1747 E. Northern Ave. #150 Phoenix, AZ. 85020	2007
54) Calamity	2	350144	Terry Huff ET AL 15860 N. 61 <sup>st</sup> St. Scottsdale, AZ. 85254	2007
55) Calamity	3	350285	Ron Irvine ET AL	2007
56) Calamity	4	350286	7108 W. Irvine	
57) Calamity	5	350309	Phoenix, AZ. 85033	
58) Calamity	8	350310	Bruce Austin ET AL	2007
59) Calamity	9	350311	1714 W. Stottler Dr. Chandler, AZ. 85224	
60) Gold Spur #1		318388	Richard & Cora Moore 1613 E. Portola Ave. Santa Ana, CA 92701	2007

---

RECEIVED  
BLM NATURAL RESOURCES OFFICE  
2007 AUG 29 A 10:16  
PHOENIX, ARIZONA

ARIZONA (CON'T)

61) Maybe, Maybe Not	353613 ✓	Richard E Conway ET AL 3330 E. 1 <sup>st</sup> St. Tucson, AZ. 85711	2007
62) Wet Rock	353614 ✓	Kathy Homan ET AL 9492 E. Caldwell DR. Tucson, AZ. 85747	2007
63) Forlorn	341231 ✓	Gary L. Ward Et AL P.O. BOX 86 Pine, AZ. 85344	2007
64) DumbLuck	333347 ✓	Woody Wampler Et Al 956 Greenbriar Cr. Mesa, AZ. 85201	2007
65) Bull Tales	353929 ✓	Bud Riley 8228 E. Cypress ST. Scottsdale, AZ. 85257	2007
66) Mighty Find	297243 ✓	C.W. (Skip) Merle	2007
67) Square Bear	297244 ✓		
68) Little Richer	297245 ✓		
69) Venture II	337791 ✓		

RECEIVED  
L.M. AZ STATE OFFICE  
2008 AUG 29 A 10:19  
PHOENIX ARIZONA

ARIZONA (CON'T)

70) Golden Gobbler	355490 ✓	Bud Riley 8228 E. Cypress ST. Scottsdale, AZ. 85257	2007
71) Pickem up Again	348177 ✓	Ernest L. Leschner ET AL	2007
72) Pickem up 1	304305 ✓	48820 NUS HWY 60	2007
73) Pickem up 2	304306 ✓	Morristown, AZ 85342	2007
74) Pickem up 3	304307 ✓		2007
75) Polaris	342811 ✓	Paul Neff ET AL HC 70 Box 5471 Sahuarita, AZ. 85629	2007
76) Hercules	342810 ✓	Paul Neff ET AL HC 70 Box 5471 Sahuarita, AZ. 85629	2007
77) Flat Foot	364805 ✓	Dwayne Farmer ET AL 5915 Colorada River RD. Blythe, CA. 92225	2007

PHOENIX, ARIZONA

2006 AUG 29 A 10: 19

RECEIVED  
B.L.M. AZ STATE OFFICE

Amc 397242  
337791  
355490  
348177  
304305  
342810  
355921  
355973  
327444  
357191  
357099  
356116

Amc 316240  
348413  
350128  
350282  
350330  
350285  
350309  
318385  
353613  
341231  
333347  
353929

Amc 329246  
330272  
331449  
333855  
332360  
335768  
333387  
335192  
343903  
337776  
338212

Amc 35987  
100714  
325932  
324198  
344407  
352316  
302602  
190993  
338375  
344626  
327542

356138

Enclosed please find our check # 29496, in the

Amount of \$ 2400<sup>00</sup>, for the additional \$25.00 per

Claim in 2006 Rental Fees already received in your office

From us for the Mining Claims listed on the following

Page. When recorded, please send documents to the

Above address, ATTN: Ken, Claims Department.

Thank You.



ARIZONA  
STATE OFFICE  
PHOENIX, ARIZONA

2005 AUG 29 P 1:49

RECEIVED  
BUREAU OF  
LAND MANAGEMENT

ENTERED INTO COMPUTER  
9/12/05 AB



**United States Department of the Interior**  
**Bureau of Land Management**  
 BUSINESS & SUPPORT SVCS DIV  
 222 N CENTRAL AVE  
 PHOENIX, AZ 85004 -2203  
 Phone: (602) 417-9200

Receipt

No: 1141408

<b>Transaction #:</b> 1180638	
<b>Date of Transaction:</b> 08/30/2005	
<b>CUSTOMER:</b>	GOLD PROSPECTORS ASSOCIATION OF AMERICA 43445 BUSINESS PARK DRIVE #113 TEMECULA, CA 92590

LINE #	QTY	DESCRIPTION	REMARKS	UNIT PRICE	TOTAL
1	1.00	LOCATABLE MINERALS / MINING CLAIMS- NOT NEW-UNADJUD, ONE AUTH NO. ONLY / MINING CLAIM MONEY RECEIVED (455) CASES: AMC35987/\$2400.00	SUPPL PAYMENT (96)	- n/a -	2400.00
<b>TOTAL:</b>					<b>\$2,400.00</b>

PAYMENT INFORMATION					
1	AMOUNT:	\$2,400.00	POSTMARKED:	08/26/2005	
	TYPE:	CHECK	RECEIVED:	08/29/2005	
	CHECK NO:	29496			
	NAME:	GOLD PROSPECTORS ASSOC OF AMERICA 43445 BUSINESS PARK DRIVE #1 TEMECULA CA 92590			

<b>REMARKS</b>

This receipt was generated by the automated BLM Collections and Billing System and is a paper representation of a portion of the official electronic record contained therein.

**ARIZONA**

<b>CLAIM NAME</b>	<b>AMC#</b>	<b>CLAIM OWNER</b>	<b>ASSESSMENT YR PD FOR</b>
1) Yahoo #2	35987	William Cimino	2006
2) Yahoo #4	100714	P.O. Box 416 Morristown, AZ 85342	2006
3) Golden Dreams #A	325932	John Simpson, ET AL	2006
4) #1 King Mining	324198	18230 N. 32 Lane Phoenix, AZ 85023	2006
5) Wandering Star	344407	Scott Homan ET AL 9492 E. Caldwell Drive Tucson, Az. 85747	2006
6) PC 2	352316		
7) Big Four #1	302602	Tom Tierney	2006
8) Big Four #2	302603	P.O. Box 1415	2006
9) Big Four #3	302604	Sierra Vista, AZ 85636	2006
10) Lost Dutchman	190993	Lost Dutchman Mining Assn. 43445 Business Park Drive #113 Temecula, CA 92590	2006
11) Az Au #1	338375	Gold Prospectors Assn of Amer.	2006
12) Az Au #2	338376	P.O. Box 891509 Temecula, CA 92589-1509	2006
13) Lucky 13	344626	Bob Wilke, ET AL 8711 W Sierra Vista Drive Glendale, AZ 85305	2006

RECEIVED  
 BUREAU OF  
 LAND MANAGEMENT  
 2005 AUG 29 P 1:49  
 ARIZONA  
 STATE OFFICE  
 PHOENIX, ARIZONA

ARIZONA (con't)

<u>CLAIM NAME</u>	<u>AMC#</u>	<u>CLAIM OWNER</u>	<u>ASSESSMENT YR PD FOR</u>
14) Bahde #10	327542	Clarence Bahde, ET AL	2006
15) Bahde #11	329246	306 Lakeview	2006
16) Bahde #12	329247	Boulder City, NV 89005	2006
17) Bahde #13	329248		2006
18) Bahde #14	329249		2006
19) Bahde #17	330272		2006
20) Bahde #18	330273		2006
21) Friendship	331449	John Reddoch, ET AL	2006
22) Lucky Strike	333855	3237 E Holliday Street	2006
23) R Double J	332360	Tucson, AZ 85706	2006
24) Fantastic	335768		2006
25) Golden Tattoo	333387		2006
26) Firehouse	335192	James D. Riddenhour, Sr	2006
27) Soldier Boy	343903	3914 N. Hawes	2006
28) Double JJ	343904	Mesa, AZ 85207	2006
29) Gorbart Association	337776	Gordon Howcroft, ET AL 19542 Apache Road Bend, OR 97702	2006
30) Think It Has	338212	Gilbert Binns, ET AL Box 9000-1578 Quartzsite, AZ 85346	2006
31) Sugar Rock 1	316240	William E. Mayer P.O. Box 202 Ehrenberg, AZ. 85334-0202	2006

RECEIVED  
BUREAU OF  
LAND MANAGEMENT  
2005 APR 29 P 1:49  
ARIZONA  
STATE OFFICE  
PHOENIX, ARIZONA

ARIZONA (CON'T)

32)	Abracadabra-1-4	348413	Kent Reed ET AL	2006
33)		348414	3426 W. Glen Rosa	
34)		348415	Phoenix, AZ. 85023	
35)		348416		
36)	Abracadabra 5-6	350128	Alaric M Woodward ET AL	2006
37)		350129	2644 W. San Miguel Phoenix, AZ. 85017	
38)	Abracadabra 7	350130	John Albanese ET AL 3856 W. Country Gables Dr. Phoenix, AZ. 85027	2006
39)	Abracadabra 9	350282	George James ET AL 8569 E. Modlock Dr. Glendale, AZ. 85305	2006
40)	Abracadabra 10	350131	Mary Briggs ET AL 2139 W. Elm Phoenix, Az. 85015	2006
41)	Abracadabra 11	350132	George James ET AL 8569 E. Modlock Dr. Glendale, AZ. 85305	2006
42)	Abracadabra 12	350133	Mary Briggs ET AL 2139 W. Elm Phoenix, AZ. 85015	2006
43)	Abracadabra 13	350134	John Abanese ET AL	2006
44)		14 350135	3856 W. Country Gables	
45)		15 350136	Phoenix, AZ. 85023	
46)	Abracadabra 16	350137	Mary Briggs ET AL	2006
47)		17 350138	2139 W Elm Phoenix, AZ. 85015	
48)	Abracadabra 18	350139	Chris Zollinger ET AL 18812 N. 19 <sup>th</sup> Dr. Phoenix, AZ. 85027	2006

ARIZONA  
STATE OFFICE  
PHOENIX, ARIZONA

2005 AUG 29 PM 1:49

RECEIVED  
BUREAU OF  
LAND MANAGEMENT

ARIZONA (CON'T)

---

49) Abracadabra	19	350140	Mary Briggs ET AL 2139 W. Elm Phoenix, AZ. 85015	2006
50) Abracadabra	20	350141	Chris Zollinger ET AL 18812 N. 19 <sup>th</sup> Dr. Phoenix, AZ. 85027	2006
51) Abracadabra	21	350142	Ron Irvine ET AL 7108 W. Mulberry Phoenix, AZ. 85033	2006
52) Bonanza	1	350330	Ron Irvine ET AL 7108 W. Irvine Phoenix, AZ. 85033	2006
53) Calamity	1	350143	Jeanne B. Spinella ET AL 1747 E. Northern Ave. #150 Phoenix, AZ. 85020	2006
54) Calamity	2	350144	Terry Huff ET AL 15860 N. 61 <sup>st</sup> St. Scottsdale, AZ. 85254	2006
55) Calamity	3	350285	Ron Irvine ET AL	2006
56) Calamity	4	350286	7108 W. Irvine	
57) Calamity	5	350309	Phoenix, AZ. 85033	
58) Calamity	8	350310	Bruce Austin ET AL	2006
59) Calamity	9	350311	1714 W. Stottler Dr. Chandler, AZ. 85224	2006
60) Gold Spur #1		318388	Richard & Cora Moore 1613 E. Portola Ave. Santa Ana, CA 92701	2006

---

RECEIVED  
BUREAU OF  
LAND MANAGEMENT  
2005 AUG 29 P 1:50  
ARIZONA  
STATE OFFICE  
PHOENIX, ARIZONA

-5-  
ARIZONA (CON'T)

61) Maybe, Maybe Not	353613	Richard E Conway ET AL 3330 E. 1 <sup>st</sup> St. Tucson, AZ. 85711	2006
62) Wet Rock	353614	Kathy Homan ET AL 9492 E. Caldwell DR. Tucson, AZ. 85747	2006
63) Forlorn	341231	Gary L. Ward Et AL P.O. BOX 86 Pine, AZ. 85344	2006
64) DumbLuck	333347	Woody Wampler Et Al 956 Greenbriar Cr. Mesa, AZ. 85201	2006
65) Bull Tales	353929	Bud Riley 8228 E. Cypress ST. Scottsdale, AZ. 85257	2006
66) Mighty Find	297243	C.W. (Skip) Merle	2006
67) Square Bear	297244		
68) Little Richer	297245		
69) Venture II	337791		

RECEIVED  
BUREAU OF  
LAND MANAGEMENT  
2005 AUG 29 P 1:50  
ARIZONA  
STATE OFFICE  
PHOENIX, ARIZONA

ARIZONA (CON'T)

70) Golden Gobbler	355490	Bud Riley 8228 E. Cypress ST. Scottsdale, AZ. 85257	2006
71) Pickem up Again	348177	Ernest L. Leschner ET AL	2006
72) Pickem up 1	304305	48820 NUS HWY 60	2006
73) Pickem up 2	304306	Morristown, AZ 85342	2006
74) Pickem up 3	304307		2006
75) Polaris	342811	Paul Neff ET AL HC 70 Box 5471 Sahuarita, AZ. 85629	2006
76) Hercules	342810	Paul Neff ET AL HC 70 Box 5471 Sahuarita, AZ. 85629	2006
77) Y NOT #1	355921	Thomas R. Hunter ET AL P.O. Box 366 Congress, AZ. 85332	2006
78) Y NOT #2	355922	Thomas R. Hunter ET AL P.O. Box 366 Congress, AZ. 85332	2006
79) Y NOT #3	355923	Thomas R. Hunter ET AL P.O. Box 366 Congress, AZ. 85332	2006

RECEIVED  
BUREAU OF  
LAND MANAGEMENT  
2005 AUG 29 PM 1:50  
ARIZONA  
STATE OFFICE  
PHOENIX, ARIZONA

ARIZONA (CON'T)

80) Y NOT #4	355973	Thomas R. Hunter ET AL P.O. Box 366 Congress, AZ. 85332	2006
81) Beau Star	327444	H. F. Herbert 12865 N 89 <sup>th</sup> PL. Scottsdale, AZ. 85260	2006
82) Wild Bunch	357191	Thomas R. Hunter ET AL P.O. Box 366 Congress, AZ. 85332	2006
83) Y NOT #5	357103	Thomas R. Hunter ET AL P.O. Box 366 Congress, AZ. 85332	2006
84) Gold Dreamer #1	357104	Thomas R. Hunter ET AL P.O. Box 366 Congress, AZ. 85332	2006
85) Gold Dreamer #2	357105	Thomas R. Hunter ET AL P.O. Box 366 Congress, AZ. 85332	2006
86) Gold Dreamer #3	357106	Thomas R. Hunter ET AL P.O. Box 366 Congress, AZ. 85332	2006
87) Gold Dreamer #4	357107	Thomas R. Hunter ET AL P.O. Box 366 Congress, AZ. 85332	2006

ARIZONA  
STATE OFFICE  
PHOENIX, ARIZONA

2006 AUG 29 P 1:50

RECEIVED  
BUREAU OF  
LAND MANAGEMENT



ARIZONA (CON'T)

88) Gold Dreamer #5	357108	Thomas R. Hunter ET AL P.O. Box 366 Congress, AZ. 85332	2006
89) Gold Dreamer #6	357109	Thomas R. Hunter ET AL P.O. Box 366 Congress, AZ. 85332	2006
90) Gold Dreamer #7	357110	Thomas R. Hunter ET AL P.O. Box 366 Congress, AZ. 85332	2006
91) Lucky Day #1	357099	Thomas R. Hunter ET AL P.O. Box 366 Congress, AZ. 85332	2006
92) Lucky Day #2	357100	Thomas R. Hunter ET AL P.O. Box 366 Congress, AZ. 85332	2006
93) Lucky Day #3	357101	Thomas R. Hunter ET AL P.O. Box 366 Congress, AZ. 85332	2006
94) JOJOBO	356116	Thomas R. Hunter ET AL P.O. Box 366 Congress, AZ. 85332	2006
95) JEANNIE #1	356138	Thomas R. Hunter ET AL P.O. Box 366 Congress, AZ. 85332	2006
96) YAQUI DOODLE	357102	Thomas R. Hunter ET AL P.O. Box 366 Congress, AZ. 85332	2006

ARIZONA  
STATE OFFICE  
PHOENIX, ARIZONA

2005 JUN 29 P 1:50

RECEIVED  
BUREAU OF  
LAND MANAGEMENT

348413  
35987  
100714  
325932  
324198  
344407  
352316  
302602  
190993  
338375  
344626  
327542  
329246  
330272  
331449  
333855  
332360  
335768  
333387  
335192  
343903  
337776  
338212  
316240

350128  
350282  
350330  
350285  
350309  
318385  
353613  
341231  
333347  
353929  
297242  
337796  
355496  
348177  
304305  
342810  
364805

**United States Department of the Interior**  
**Bureau of Land Management**  
 BUSINESS & SUPPORT SVCS DIV  
 ONE N CENTRAL AVE  
 PHOENIX, AZ 85004 -2203  
 Phone: (602) 417-9200

Receipt

No: 1347595

<b>Transaction #:</b> 1392879	
<b>Date of Transaction:</b> 08/30/2006	
<b>CUSTOMER:</b>	GOLD PROSPECTORS ASSOCIATION P.O. BOX 891509 TEMECULA, CA 92589-9977

LINE #	QTY	DESCRIPTION	REMARKS	UNIT PRICE	TOTAL
1	1.00	LOCATABLE MINERALS / MINING CLAIMS-NOT NEW-UNADJUD, ONE AUTH NO. ONLY / MINING CLAIM MONEY RECEIVED (455) CASES: AMC35987/\$9600.00	MAINT 2007 <del>(77)</del> 76	- n/a -	9600.00
<b>TOTAL:</b>					<b>\$9,600.00</b>

PAYMENT INFORMATION				
1	AMOUNT:	\$9,600.00	POSTMARKED:	N/A
	TYPE:	CHECK	RECEIVED:	08/30/2006
	CHECK NO:	30954		
	NAME:	GOLD PROSPECTORS ASSOCIATION OF AMERICA 43445 BUSINESS PARK DR #113 TEMECULA CA 92589 9977		

REMARKS

This receipt was generated by the automated BLM Collections and Billing System and is a paper representation of a portion of the official electronic record contained therein.

451-699-4749  
ext 119

875  
875  
25

125  
77  
515  
215  
605

Payment \$25 short. Claimant notified.  
Decided to not pay on Amc 330272.  
Refund \$100 overpayment for 76 claims  
AB

**Authorized Date** 10/17/2006

**Instructions to Accounts** AZ BLM REFUND \$100 TO GOLD PROSPECTORS ASSOCIATION;  
2007 MAINTENANCE FEES \$25 SHORT FOR 77 CLAIMS, THEREFORE  
1 CLAIM NOT PAID AND \$100 LEFT OVER TO REFUND. RECEIPT  
31347595 AB

**Login ID** 2393

**Entry Date** 10/17/2006

**Total Amount** \$100.00

Enclosed please find our check # 29315, in the amount of \$ 9600<sup>00</sup>, for the 2006 Rental Fees for the Mining Claims listed on the following page(s). when recorded, please send documents to the above address, ATTN: Ken, Claims Department.

Thank You.

RECEIVED  
B.L.M. AZ STATE OFFICE  
2005 JUL 11 P 2:21  
PHOENIX, AZ

ARIZONA

RECEIVED  
B.L.M. AZ STATE OFFICE

ASSESSMENT P 2: 21  
2005 JUL 11

CLAIM NAME	AMC#	CLAIM OWNER	YR PD FOR
1) Yahoo #2	35987	William Cimino	PHOENIX, AZ 2006
2) Yahoo #4	100714	P.O. Box 416 Morristown, AZ 85342	2006
3) Golden Dreams #A	325932	John Simpson, ET AL	2006
4) #1 King Mining	324198	18230 N. 32 Lane Phoenix, AZ 85023	2006
5) Wandering Star	344407	Scott Homan ET AL 9492 E. Caldwell Drive Tucson, Az. 85747	2006
6) PC 2	352316		
7) Big Four #1	302602	Tom Tierney	2006
8) Big Four #2	302603	P.O. Box 1415	2006
TOM FILES SMALL MINER ON ALL FOUR CLAIMS			
9) Big Four #3	302604	Sierra Vista, AZ 85636	2006
10) Lost Dutchman	190993	Lost Dutchman Mining Assn. 43445 Business Park Drive #113 Temecula, CA 92590	2006
11) Az Au #1	338375	Gold Prospectors Assn of Amer.	2006
12) Az Au #2	338376	P.O. Box 891509 Temecula, CA 92589-1509	2006
13) Lucky 13	344626	Bob Wilke, ET AL 8711 W Sierra Vista Drive Glendale, AZ 85305	2006

RECEIVED  
B.L.M. AZ STATE OFFICE

- 2 -

2005 JUL 11 P 2: 21

ARIZONA (con't)

PHOENIX, AZ

<u>CLAIM NAME</u>	<u>AMC#</u>	<u>CLAIM OWNER</u>	<u>ASSESSMENT YR PD FOR</u>
14) Bahde #10	327542	Clarence Bahde, ET AL	2006
15) Bahde #11	329246	306 Lakeview	2006
16) Bahde #12	329247	Boulder City, NV 89005	2006
17) Bahde #13	329248		2006
18) Bahde #14	329249		2006
19) Bahde #17	330272		2006
20) Bahde #18	330273		2006
21) Friendship	331449	John Reddoch, ET AL	2006
22) Lucky Strike	333855	3237 E Holliday Street	2006
23) R Double J	332360	Tucson, AZ 85706	2006
24) Fantastic	335768		2006
25) Golden Tattoo	333387		2006
26) Firehouse	335192	James D. Riddenhour, Sr	2006
27) Soldier Boy	343903	3914 N. Hawes	2006
28) Double JJ	343904	Mesa, AZ 85207	2006
29) Gorbart Association	337776	Gordon Howcroft, ET AL 19542 Apache Road Bend, OR 97702	2006
30) Think It Has	338212	Gilbert Binns, ET AL Box 9000-1578 Quartzsite, AZ 85346	2006
31) Sugar Rock 1	316240	William E. Mayer P.O. Box 202 Ehrenberg, AZ. 85334-0202	2006

ARIZONA (CON'T)

2005 JUL 11 P 2:21

---

32)	Abracadabra-1-4	PHOENIX, AZ 348413	Kent Reed ET AL	2006
33)		348414	3426 W. Glen Rosa	
34)		348415	Phoenix, AZ. 85023	
35)		348416		
36)	Abracadabra 5-6	350128	Alaric M Woodward ET AL	2006
37)		350129	2644 W. San Miguel Phoenix, AZ. 85017	
38)	Abracadabra 7	350130	John Albanese ET AL	2006
			3856 W. Country Gables Dr. Phoenix, AZ. 85027	
39)	Abracadabra 9	350282	George James ET AL	2006
			8569 E. Modlock Dr. Glendale, AZ. 85305	
40)	Abracadabra 10	350131	Mary Briggs ET AL	2006
			2139 W. Elm Phoenix, Az. 85015	
41)	Abracadabra 11	350132	George James ET AL	2006
			8569 E. Modlock Dr. Glendale, AZ. 85305	
42)	Abracadabra 12	350133	Mary Briggs ET AL	2006
			2139 W. Elm Phoenix, AZ. 85015	
43)	Abracadabra 13	350134	John Abanese ET AL	2006
44)		14 350135	3856 W. Country Gables	
45)		15 350136	Phoenix, AZ. 85023	
46)	Abracadabra 16	350137	Mary Briggs ET AL	2006
47)		17 350138	2139 W Elm Phoenix, AZ. 85015	
48)	Abracadabra 18	350139	Chris Zollinger ET AL	2006
			18812 N. 19 <sup>th</sup> Dr. Phoenix, AZ. 85027	

---



2005 JUL 11 P 2: 21

ARIZONA (CON'T)

---

PHOENIX, AZ

49)	Abracadabra 19	350140	Mary Briggs ET AL 2139 W. Elm Phoenix, AZ. 85015	2006
50)	Abracadabra 20	350141	Chris Zollinger ET AL 18812 N. 19 <sup>th</sup> Dr. Phoenix, AZ. 85027	2006
51)	Abracadabra 21	350142	Ron Irvine ET AL 7108 W. Mulberry Phoenix, AZ. 85033	2006
52)	Bonanza 1	350330	Ron Irvine ET AL 7108 W. Irvine Phoenix, AZ. 85033	2006
53)	Calamity 1	350143	Jeanne B. Spinella ET AL 1747 E. Northern Ave. #150 Phoenix, AZ. 85020	2006
54)	Calamity 2	350144	Terry Huff ET AL 15860 N. 61 <sup>st</sup> St. Scottsdale, AZ. 85254	2006
55)	Calamity 3	350285	Ron Irvine ET AL	2006
56)	Calamity 4	350286	7108 W. Irvine	
57)	Calamity 5	350309	Phoenix, AZ. 85033	
58)	Calamity 8	350310	Bruce Austin ET AL	2006
59)	Calamity 9	350311	1714 W. Stottler Dr. Chandler, AZ. 85224	
60)	Gold Spur #1	318388	Richard & Cora Moore 1613 E. Portola Ave. Santa Ana, CA 92701	2006

---

RECEIVED  
B.L.M. AZ STATE OFFICE

2005 JUL 11 P 2: 21

-5-

ARIZONA (CON'T)

PHOENIX, AZ

61) Maybe, Maybe Not	353613	Richard E Conway ET AL 3330 E. 1 <sup>st</sup> St. Tucson, AZ. 85711	2006
62) Wet Rock	353614	Kathy Homan ET AL 9492 E. Caldwell DR. Tucson, AZ. 85747	2006
63) Forlorn	341231	Gary L. Ward Et AL P.O. BOX 86 Pine, AZ. 85344	2006
64) DumbLuck	333347	Woody Wampler Et Al. 956 Greenbriar Cr. Mesa, AZ. 85201	2006
65) Bull Tales	353929	Bud Riley 8228 E. Cypress ST. Scottsdale, AZ. 85257	2006
66) Mighty Find	297243	C.W. (Skip) Merle	2006
67) Square Bear	297244		
68) Little Richer	297245		
69) Venture II	337791		

RECEIVED  
B.L.M. AZ STATE OFFICE

-6-

ARIZONA (CON'T)

2005 JUL 11 P 2: 21

PHOENIX, AZ

70) Golden Gobbler	355490	Bud Riley 8228 E. Cypress ST. Scottsdale, AZ. 85257	2006
71) Pickem up Again	348177	Ernest L. Leschner ET AL	2006
72) Pickem up 1	304305	48820 NUS HWY 60	2006
73) Pickem up 2	304306	Morristown, AZ 85342	2006
74) Pickem up 3	304307		2006
75) Polaris	342811	Paul Neff ET AL HC 70 Box 5471 Sahuarita, AZ. 85629	2006
76) Hercules	342810	Paul Neff ET AL HC 70 Box 5471 Sahuarita, AZ. 85629	2006
77) Y NOT #1	355921	Thomas R. Hunter ET AL P.O. Box 366 Congress, AZ. 85332	2006
78) Y NOT #2	355922	Thomas R. Hunter ET AL P.O. Box 366 Congress, AZ. 85332	2006
79) Y NOT #3	355923	Thomas R. Hunter ET AL P.O. Box 366 Congress, AZ. 85332	2006

RECEIVED  
B.L.M. AZ STATE OFFICE

-7-

2005 JUL 11 P 2: 21 ARIZONA (CON'T)

PHOENIX, AZ

80) Y NOT #4	355973	Thomas R. Hunter ET AL P.O. Box 366 Congress, AZ. 85332	2006
81) Beau Star	327444	H. F. Herbert 12865 N 89 <sup>th</sup> PL. Scottsdale, AZ. 85260	2006
82) Wild Bunch	357191	Thomas R. Hunter ET AL P.O. Box 366 Congress, AZ. 85332	2006
83) Y NOT #5	357103	Thomas R. Hunter ET AL P.O. Box 366 Congress, AZ. 85332	2006
84) Gold Dreamer #1	357104	Thomas R. Hunter ET AL P.O. Box 366 Congress, AZ. 85332	2006
85) Gold Dreamer #2	357105	Thomas R. Hunter ET AL P.O. Box 366 Congress, AZ. 85332	2006
86) Gold Dreamer #3	357106	Thomas R. Hunter ET AL P.O. Box 366 Congress, AZ. 85332	2006
87) Gold Dreamer #4	357107	Thomas R. Hunter ET AL P.O. Box 366 Congress, AZ. 85332	2006

RECEIVED  
B.L.M. AZ STATE OFFICE

2005 JUL 11 P 2: 21

88) Gold Dreamer #5 PHOENIX, AZ	357108	Thomas R. Hunter ET AL P.O. Box 366 Congress, AZ. 85332	2006
89) Gold Dreamer #6	357109	Thomas R. Hunter ET AL P.O. Box 366 Congress, AZ. 85332	2006
90) Gold Dreamer #7	357110	Thomas R. Hunter ET AL P.O. Box 366 Congress, AZ. 85332	2006
91) Lucky Day #1	357099	Thomas R. Hunter ET AL P.O. Box 366 Congress, AZ. 85332	2006
92) Lucky Day #2	357100	Thomas R. Hunter ET AL P.O. Box 366 Congress, AZ. 85332	2006
93) Lucky Day #3	357101	Thomas R. Hunter ET AL P.O. Box 366 Congress, AZ. 85332	2006
94) JOJOBO	356116	Thomas R. Hunter ET AL P.O. Box 366 Congress, AZ. 85332	2006
95) JEANNIE #1	356138	Thomas R. Hunter ET AL P.O. Box 366 Congress, AZ. 85332	2006
96) YAQUI DOODLE	357102	Thomas R. Hunter ET AL P.O. Box 366 Congress, AZ. 85332	2006

**United States Department of the Interior  
Bureau of Land Management**

BUSINESS & SUPPORT SVCS DIV  
222 N CENTRAL AVE  
PHOENIX, AZ 85004 -2203  
Phone: (602) 417-9200

Receipt	
No:	1107924

<b>Transaction #:</b> 1146595
<b>Date of Transaction:</b> 07/11/2005
<b>CUSTOMER:</b> GOLD PROSPECTORS ASSOC OF AMERICA PO BOX 891509 TEMECULA,CA 92589

LINE #	QTY	DESCRIPTION	REMARKS	UNIT PRICE	TOTAL
1	1.00	LOCATABLE MINERALS / MINING CLAIMS-NOT NEW-UNADJUD,ONE AUTH NO. ONLY / MINING CLAIM MONEY RECEIVED (455) <b>CASES:</b> AMC35987/\$9600.00	MAINT 2006 - 96	- n/a -	9600.00
<b>TOTAL:</b>					<b>\$9,600.00</b>

PAYMENT INFORMATION																	
1	<table border="1"> <tr> <td>AMOUNT:</td> <td>\$9,600.00</td> <td>POSTMARKED:</td> <td>N/A</td> </tr> <tr> <td>TYPE:</td> <td>CHECK</td> <td>RECEIVED:</td> <td>07/11/2005</td> </tr> <tr> <td>CHECK NO:</td> <td>29315</td> <td></td> <td></td> </tr> <tr> <td>NAME:</td> <td colspan="3">GOLD PROSPECTORS ASSOC OF AMERICA PO BOX 891509 TEMECULA CA 92589</td> </tr> </table>	AMOUNT:	\$9,600.00	POSTMARKED:	N/A	TYPE:	CHECK	RECEIVED:	07/11/2005	CHECK NO:	29315			NAME:	GOLD PROSPECTORS ASSOC OF AMERICA PO BOX 891509 TEMECULA CA 92589		
AMOUNT:	\$9,600.00	POSTMARKED:	N/A														
TYPE:	CHECK	RECEIVED:	07/11/2005														
CHECK NO:	29315																
NAME:	GOLD PROSPECTORS ASSOC OF AMERICA PO BOX 891509 TEMECULA CA 92589																

REMARKS

This receipt was generated by the automated BLM Collections and Billing System and is a paper representation of a portion of the official electronic record contained therein.

*Amc 35987*

**ENTERED INTO COMPUTER**

*8/8/05 AB*

Receipt No. 544178

LEAD FILE #'S 355490, 355973

Trans-No. 568810

35909, 35987, 100714, 190993

335768, 337776, 337791, 338212, 338375,  
342810, 343903, 344407, 344626, **348177**,  
348413, 350128, 350282, 350285, 350309,  
350330, 352316, 353613, 353929, 354959

297242, 302602, 304305, 316240,

318385, 324198, 325932, 327444,  
327542, 329246, 330272, 331449,  
332360, 333347, 333387, 333855, 335192

AMC Number	Code	Amount
35921 - 35923		
<del>35291 - 35293</del>	482	300-
35987		100-
100714		100-
190993		100-
297243-297245		300-
302602-302604		300-
304305-304307		300-
316240		100-
318388		100-
324198		100-
325932		100-
327444		100-
327542		100-
329246 - 329249		400-
330272 - 330273		200-
331449	482	100-
<b>TOTAL:</b>		<b>\$2800</b>

AMC Number	Code	Amount
332360	482	100-
333347		100-
333387		100-
333855		100-
335192		100-
335768		100-
337776		100-
337791		100-
338212		100-
338375		100-
338376		100-
342810 - 342811		200-
343903 - 343904		200-
344407		100-
344626		100-
348177	482	100-
<b>TOTAL:</b>		<b>\$1800</b>

Date of Doc 8/19/2002

Date Entered: 10/3/2002 RE

Date of Rec't 8/20/2002

Date Verified: 10/15/02 AB

Amount Rec'd \$8100.00

Sent to Accts: " 4

Amount Earned \$8100.00

Date Earned: \_\_\_\_\_

- 480 POL
- 481 NOI
- 482 MAINT
- 396 TRANS
- 635 AMEND

NOTES:





**United States Department of the Interior**  
**Bureau of Land Management**  
 BUSINESS & SUPPORT SVCS DIV  
 222 N CENTRAL AVE  
 PHOENIX, AZ 85004 -2203  
 Phone: (602) 417-9200

Receipt	
No.	544178

<b>Transaction #:</b> 568810	
<b>Date of Transaction:</b> 08/20/2002	
<b>CUSTOMER:</b>	GOLD PROSPECTORS ASSOC OF AMERICA 43445 BUSINESS PARK DR # 113 TEMECULA, CA 92590

LINE #	QTY	DESCRIPTION	REMARKS	UNIT PRICE	TOTAL
1	1.00	LOCATABLE MINERALS / MINING CLAIMS-NOT NEW-UNADJUD, ONE AUTH NO. ONLY / MINING CLAIM MONEY RECEIVED (455) CASES: AMC35987/\$8100.00	MAINT 2003 (81)	- n/a -	8100.00
<b>TOTAL:</b>					<b>\$8,100.00</b>

PAYMENT INFORMATION			
1	<b>AMOUNT</b>	\$8,100.00	<b>POSTMARKED</b> 08/13/2002
	<b>TYPE</b>	CHECK	<b>RECEIVED</b> 08/16/2002
	<b>CHECK NO</b>	23844	
	<b>NAME</b>	GOLD PROSPECTORS ASSOCIATION OF AMERICA 43445 BUSINESS PARK DR # 113 TEMECULA CA 92590	

REMARKS

This receipt was generated by the automated BLM Collections and Billing System and is a paper representation of a portion of the official electronic record contained therein.

AZ



# GOLD PROSPECTORS ASSOCIATION OF AMERICA

P. O. Box 891509 Temecula, CA 92589 (909) 699-4749

Enclosed please find our check # 23844, in the amount of \$ 8,100<sup>00</sup>, for the 2003 Rental Fees for the Mining Claims listed on the following page(s). when recorded, please send documents to the above address, ATTN: Ken, Claims Department.

Thank You.

RECEIVED  
BUREAU OF  
LAND MANAGEMENT


2002 AUG 16 A 9:22

ARIZONA  
STATE OFFICE  
PHOENIX, ARIZONA

$80 \times 100.00 = 8,100.00$   
TES.

ARIZONA

<u>CLAIM NAME</u>	<u>AMC#</u>	<u>CLAIM OWNER</u>	<u>ASSESSMENT YR PD FOR</u>
1) Yahoo #2	35987 ✓	William Cimino	2003
2) Yahoo #4	100714 ✓	P.O. Box 416 Morristown, AZ 85342	2003
3) Golden Dreams #A	324198 ✓	John Simpson, ET AL	2003
4) #1 King Mining	325932 ✓	18230 N. 32 Lane Phoenix, AZ 85023	2003
5) Wandering Star	344407 ✓	Scott Homan ET AL 9492 E. Caldwell Drive Tucson, Az. 85747	2003
6) PC 2	352316 ✓		
7) Big Four #1	302602 ✓	Tom Tierney	2003
8) Big Four #2	302603 ✓	P.O. Box 1415	2003
9) Big Four #3	302604 ✓	Sierra Vista, AZ 85636	2003
10) Lost Dutchman	190993 ✓	Lost Dutchman Mining Assn. 43445 Business Park Drive #113 Temecula, CA 92590	2003
11) Az Au #1	338375 ✓	Gold Prospectors Assn of Amer.	2003
12) Az Au #2	338376 ✓	P.O. Box 891509 Temecula, CA 92589-1509	2003
13) Lucky 13	344626 ✓	Bob Wilke, ET AL 8711 W Sierra Vista Drive Glendale, AZ 85305	2003




ENTERED IN COMPUTER  
RE 10/3/2002

ARIZONA (con't)

<u>CLAIM NAME</u>	<u>AMC#</u>	<u>CLAIM OWNER</u>	<u>ASSESSMENT YR PD FOR</u>
14) Bahde #10	327542 ✓	Clarence Bahde, ET AL	2003
15) Bahde #11	329246 ✓	306 Lakeview	2003
16) Bahde #12	329247 ✓	Boulder City, NV 89005	2003
17) Bahde #13	329248 ✓		2003
18) Bahde #14	329249 ✓		2003
19) Bahde #17	330272 ✓		2003
20) Bahde #18	330273 ✓		2003
21) Friendship	331449 ✓	John Reddoch, ET AL	2003
22) Lucky Strike	333855 ✓	3237 E Holliday Street	2003
23) R Double J	332360 ✓	Tucson, AZ 85706	2003
24) Fantastic	335768 ✓		2003
25) Golden Tattoo	333387 ✓		2003
26) Firehouse	335192 ✓	James D. Riddenhour, Sr	2003
27) Soldier Boy	343903 ✓	3914 N. Hawes	2003
28) Double JJ	343904 ✓	Mesa, AZ 85207	2003
29) Gorbett Association	337776 ✓	Gordon Howcroft, ET AL 19542 Apache Road Bend, OR 97702	2003
30) Think It Has	338212 ✓	Gilbert Binns, ET AL Box 9000-1578 Quartzsite, AZ 85346	2003
31) Sugar Rock 1	316240 ✓	William E. Mayer P.O. Box 202 Ehrenberg, AZ, 85334-0202	2003

ENTERED IN COMPUTER

RE 10/3/2002




ARIZONA (CON'T)

---

32)	Abracadabra-1-4	348413 ✓	Kent Reed ET AL	2003
33)		348414 ✓	3426 W. Glen Rosa	
34)		348415 ✓	Phoenix, AZ. 85023	
35)		348416 ✓		
36)	Abracadabra 5-6	350128 ✓	Alaric M Woodward ET AL	2003
37)		350129 ✓	2644 W. San Miguel Phoenix, AZ. 85017	
38)	Abracadabra 7	350130 ✓	John Albanese ET AL 3856 W. Country Gables Dr. Phoenix, AZ. 85027	2003
39)	Abracadabra 9	350282 ✓	George James ET AL 8569 E. Modlock Dr. Glendale, AZ. 85305	2003
40)	Abracadabra 10	350131 ✓	Mary Briggs ET AL 2139 W. Elm Phoenix, Az. 85015	2003
41)	Abracadabra 11	350132 ✓	George James ET AL 8569 E. Modlock Dr. Glendale, AZ. 85305	2003
42)	Abracadabra 12	350133 ✓	Mary Briggs ET AL 2139 W. Elm Phoenix, AZ. 85015	2003
43)	Abracadabra 13	350134 ✓	John Abanese ET AL	2003
44)		14 350135 ✓	3856 W. Country Gables	
45)		15 350136 ✓	Phoenix, AZ. 85023	
46)	Abracadabra 16	350137 ✓	Mary Briggs ET AL	2003
47)		17 350138 ✓	2139 W Elm Phoenix, AZ. 85015	
48)	Abracadabra 18	350139 ✓	Chris Zollinger ET AL 18812 N. 19 <sup>th</sup> Dr. Phoenix, AZ. 85027	2003

---

ENTERED IN COMPUTER  
RE 10/3/2002




ARIZONA (CON'T)

---

49)	Abracadabra	19	350140 ✓	Mary Briggs ET AL 2139 W. Elm Phoenix, AZ. 85015	2003
50)	Abracadabra	20	350141 ✓	Chris Zollinger ET AL 18812 N. 19 <sup>th</sup> Dr. Phoenix, AZ. 85027	2003
51)	Abracadabra	21	350142 ✓	Ron Irvine ET AL 7108 W. Mulberry Phoenix, AZ. 85033	2003
52)	Bonanza	1	350330 ✓	Ron Irvine ET AL 7108 W. Irvine Phoenix, AZ. 85033	2003
53)	Calamity	1	350143 ✓	Jeanne B. Spinella ET AL 1747 E. Northern Ave. #150 Phoenix, AZ. 85020	2003
54)	Calamity	2	350144 ✓	Terry Huff ET AL 15860 N. 61 <sup>st</sup> St. Scottsdale, AZ. 85254	2003
55)	Calamity	3	350285 ✓	Ron Irvine ET AL	2003
56)	Calamity	4	350286 ✓	7108 W. Irvine	
57)	Calamity	5	350309 ✓	Phoenix, AZ. 85033	
58)	Calamity	8	350310 ✓	Bruce Austin ET AL	2003
59)	Calamity	9	350311 ✓	1714 W. Stottler Dr. Chandler, AZ. 85224	
60)	Gold Spur #1		318388 ✓	Richard & Cora Moore 1613 E. Portola Ave. Santa Ana, CA 92701	2003

---

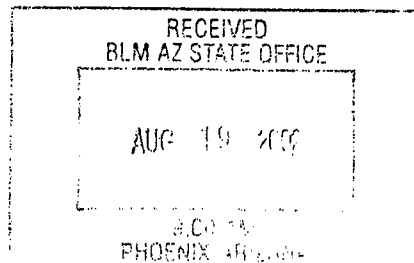
ENTERED IN COMPUTER  
10/3/2002 RE



ARIZONA (CON'T)

61) Maybe, Maybe Not	353613 ✓	Richard E Conway ET AL 3330 E. 1 <sup>st</sup> St. Tucson, AZ. 85711	2003
62) Wet Rock	353614 ✓	Kathy Homan ET AL 9492 E. Caldwell DR. Tucson, AZ. 85747	2003
63) Sidney #2	354959 ✓	David Hall Et AL 3621 N 51 <sup>st</sup> Ave. Phoenix, AZ. 85031	2003
64) DumbLuck	333347 ✓	Woody Wampler Et Al 956 Greenbriar Cr. Mesa, AZ. 85201	2003
65) Bull Tales	353929 ✓	Bud Riley 8228 E. Cypress ST. Scottsdale, AZ. 85257	2003
66) Mighty Find	297243 ✓	C.W. (Skip) Merle	2003
67) Square Bear	297244 ✓		
68) Little Richer	297245 ✓		
69) Venture II	337791 ✓		

ENTERED IN COMPUTER  
RE 10/3/2002



ARIZONA (CON'T)

70) Golden Gobbler	355490 ✓	Bud Riley 8228 E. Cypress ST. Scottsdale, AZ. 85257	2003
71) Pickem up Again	348177 ✓	Ernest L. Leschner ET AL	2003
72) Pickem up 1	304305 ✓	48820 NUS HWY 60	2003
73) Pickem up 2	304306 ✓	Morristown, AZ 85342	2003
74) Pickem up 3	304307 ✓		2003
75) Polaris	342811 ✓	Paul Neff ET AL HC 70 Box 5471 Sahuarita, AZ. 85629	2003
76) Hercules	342810 ✓	Paul Neff ET AL HC 70 Box 5471 Sahuarita, AZ. 85629	2003
77) Y NOT #1	35921 ✓	Thomas R. Hunter ET AL P.O. Box 366 Congress, AZ. 85332	2003
78) Y NOT #2	35922 ✓	Thomas R. Hunter ET AL P.O. Box 366 Congress, AZ. 85332	2003
79) Y NOT #3	35923 ✓	Thomas R. Hunter ET AL P.O. Box 366 Congress, AZ. 85332	2003

ENTERED IN COMPUTER  
RE 10/3/2002

RECEIVED  
BLM AZ STATE OFFICE  
AUG 1 2002







# GOLD PROSPECTORS ASSOCIATION OF AMERICA

P. O. Box 891509 Temecula, CA 92589 (909) 699-4749

*Blm - ARIZONA*

Enclosed please find our check # 21969, in the  
amount of \$ 400<sup>00</sup>, for the 2002 Rental Fees  
for the Mining Claims listed on the following page(s).  
when recorded, please send documents to the above  
address, ATTN: Ken, Claims Department.

Thank You.

ARIZONA  
STATE OFFICE  
PIQUEUX, ARIZONA

2001 AUG 20 A 10:58

RECEIVED  
BUREAU OF  
LAND MANAGEMENT

*9/24/01 TK*

ENTERED INTO COMPUTER

ARIZONA

<u>CLAIM NAME</u>	<u>AMC#</u>	<u>CLAIM OWNER</u>	<u>ASSESSMENT YR PD FOR</u>
1) Pickem up Again	348177	Ernest L. Leschner ET AL	2002
2) Pickem up 1	304305	48820 NUS HWY 60	2002
3) Pickem up 2	304306	Morristown, AZ 85342	2002
4) Pickem up 3	304307		2002

---

4-C

ARIZONA  
STATE OFFICE  
PHOENIX, ARIZONA

2001 AUG 20 A 10:58

RECEIVED  
BUREAU OF  
LAND MANAGEMENT

**United States Department of the Interior**  
**Bureau of Land Management**  
 BUSINESS & SUPPORT SVCS DIV  
 222 N CENTRAL AVE  
 PHOENIX, AZ 85004 -2203  
 Phone: (602) 417-9200

Receipt	
No:	360604

Transaction #: 379142  
 Date of Transaction: 08/20/2001

**CUSTOMER:** GOLD PROSPECTORS  
 43445 BUSINESS PARK DR  
 TEMECULA, CA 92590

LINE #	QTY	COMMODITY / SUBJECT / ACTION / PRODUCT	REMARKS	UNIT PRICE	TOTAL
1	1.00	LOCATABLE MINERALS / MINING CLAIMS-NOT NEW-UNADJUD, ONE AUTH NO. ONLY / MINING CLAIM MONEY RECEIVED (455)	MAINT 2002 (4)	- n/a -	\$400.00
<b>TOTAL:</b>					<b>\$400.00</b>

PAYMENT INFORMATION			
1	AMOUNT:	\$400.00	POSTMARKED: N/A
	TYPE:	CHECK	RECEIVED: 08/20/2001
	CHECK NO:	21969	
	NAME:	GOLD PROSPECTORS ASSOCIATION 43445 BUSINESS PARK DR TEMECULA CA 92590	

**REMARKS**

PHONE: SEE DOC

CASE SERIAL NUMBER INFORMATION		
TRNS #	LINE #	CASES
379142	1	AMC348177/\$400.00

This receipt was generated by the automated BLM Collections and Billings System and is a paper representation of a portion of the official electronic record contained therein.



RECEIVED  
BUREAU OF  
LAND MANAGEMENT

JUL 27 10 56 AM '00

ARIZONA  
STATE OFFICE  
PHOENIX, ARIZONA

Return Document to:

Yavapai County Recorder  
1015 Fair St. Rm 228  
Prescott, Az 86301

For BLM Use Only

<u>7 claims = \$50.00</u>

AZ-3850-1 (July 1992)

AMC 304305  
AMC 348177

Telephone # ( )

CHECK  
ONE

**AFFIDAVIT OF PERFORMANCE OF ANNUAL WORK**

Also fill in ITEMS 1 through 9 and the reverse side of this document.

**NOTICE OF INTENTION TO HOLD**

I intend to hold the claim(s) /site(s) listed on the reverse side of this document for the calendar year 19\_\_\_. Also fill in ITEMS 1 through 4 and ITEM 9.

NOTICES OF INTENTION TO HOLD ARE FOR MILL SITES AND TUNNEL SITES OR FOR MINING CLAIMS WHEN ASSESSMENT WORK HAS NOT BEEN DONE, REGARDLESS OF WHETHER THE ANNUAL ASSESSMENT HAS BEEN SUSPENDED, DEFERRED, OR NOT YET ACCRUED. THE FILING OF A NOTICE OF INTENTION TO HOLD SHALL NOT RELIEVE THE OWNER OF COMPLYING WITH FEDERAL AND STATE LAWS PERTAINING TO THE PERFORMANCE OF ANNUAL ASSESSMENT WORK. NOTICES OF INTENTION TO HOLD FOR MILL SITES OR TUNNEL SITES NEED NOT BE COUNTY RECORDED. FOR MINING CLAIMS THE FORM FILED WITH BLM MUST BE IDENTICAL TO THE ONE THAT WAS OR WILL BE FILED WITH THE COUNTY.

Evidence of Annual Assessment Work or a Notice of Intention to Hold must be filed each calendar year following the calendar year in which the Claim/site was located.

ALL CLAIMS LISTED ON A SINGLE AFFIDAVIT MUST BE CONTIGUOUS.

1. State of Arizona, County of Yavapai SS:
2. I, (Name) Ernest L Leschner + Orlando Carroccia
3. Reside at (Address) 48820 W US Hwy 60  
City Morristown, County Maricopa, State Az, Zip 85342

being duly sworn, deposes and says that he/she is a citizen of the United States, more than eighteen years of age, that all of the facts set forth in this affidavit/notice, subject to the provisions and penalties of 18 USC 1001 pertaining to the filing of false, fictitious, or fraudulent statements with the United States, are true and correct according to the best of my knowledge, information and belief.

4. Owner's Name and Address (if not shown in items 1-3 above) CHECK HERE IF THIS IS A CHANGE OF ADDRESS

5. That I am personally acquainted with the mining claim(s). The work and improvements were made by and at the expense of the owner(s) of said claim(s). Said contiguous group of claims, listed on the reverse side of this document, are situated in the Weaver Mining District, Yavapai County, Arizona

6. That between the dates starting at 12 o'clock noon on September 1, 19 99 and ending at 12 o'clock noon on September 1, ~~192000~~ at least \$ 500.00 dollars worth of work and improvements were done and performed upon said claim(s) or upon one or more of a contiguous group of claims for the benefit of all, or wholly or partly outside of a contiguous group of claims for the benefit of all, not including the location work.


7. That the following persons were employed to perform the work and improvements described herein: Ernest Leschner + Orlando Carroccia

8. That the work and improvements performed were: Road improvements

9. Dated 7-26-2000, Signature Ernest Leschner Orlando Carroccia  
SUBSCRIBED AND SWORN TO before me, a Notary Public, this 26th day of July 19 2000

by Charlene Swift  
Notary Public  
MY COMMISSION EXPIRES 8-11-2000

This form is for the purpose of complying with the requirements of the Department of the Interior, Bureau of Land Management, pertaining to assessment work and/or a notice of intention to hold. 43 CFR 3833.2, ARS 27-208. Subject to Federal Copyright Act statements available at the BLM AZ State Office. The form is not copyrighted. It may be reproduced without restriction.



For BLM Use Only

1124101  
ENTERED INTO COMPUTER  
8/12/18/00

If the claims/sites have consecutive BLM #'s and are in the same Township, Range and Section(s) they may be listed as follows:

SAMPLE 1-10      A MC 19640-49      Dk/Pg # 1025/1-10 (or) 4N      20W 36  
 RECORDING # 9106173-82

CLAIM/SITE NAME	SERIAL NUMBER	Dk/Pg or Recording # of ORIGINAL LOCATION NOTICEI	TWN SHP	RNG	SEC(S)
1. <u>Pickem Up Again</u>	<u>A MC 348177</u>	<u>do not know</u>	<u>10U</u>	<u>5W</u>	<u>24</u>
2. <u>Pickem Up I-III</u>	<u>A MC 304305-07</u>	<u>do not know</u>	<u>10U</u>	<u>5W</u>	<u>24</u>
3.	A MC				
4.	A MC				
5.	A MC				
6.	A MC				
7.	A MC				
8.	A MC				
9.	A MC				
10.	A MC				
11.	A MC				
12.	A MC				
13.	A MC				
14.	A MC				
15.	A MC				
16.	A MC				
17.	A MC				
18.	A MC				
19.	A MC				
20.	A MC				
21.	A MC				
22.	A MC				
23.	A MC				
24.	A MC				
25.	A MC				
26.	A MC				
27.	A MC				
28.	A MC				
29.	A MC				
30.	A MC				

**FILE WITH: BUREAU OF LAND MANAGEMENT, 222 NORTH CENTRAL AVENUE, PHOENIX, AZ 85004-2203 and the respective county recorder ON OR BEFORE DECEMBER 30th (NOT THE 31st), BLM REQUIRES A \$5.00 NONREFUNDABLE SERVICE CHARGE FOR EACH MINING CLAIM, MILL SITE OR TUNNEL SITE. ANNUAL FILLINGS THAT ARE NOT ACCOMPANIED BY PROPER SERVICE CHARGES WILL BE RETURNED WITHOUT FURTHER ACTION BY BLM.**

RECEIVED  
BUREAU OF  
LAND MANAGEMENT

JUL 27 10 56 AM '00

ARIZONA  
STATE OFFICE  
PHOENIX, ARIZONA


July 23, 2000

Arizona State Office - BLM  
222 North Central Ave.  
Phoenix, Az 85004-2203

RE: Maintenance Fee Payment Waiver Certification and  
Affidavit of Performance of Annual Work

Hello,

Please find enclosed the : Maintenance Fee Payment Waiver Certification and Affidavit of Performance of Annual Work for the Pickem Up I - III and the Pickem Up Again Claims. Could you please send me a blank for Waiver Certification and the Affidavit for this coming year.

  
Ernest Leschner



UNITED STATES DEPARTMENT OF THE INTERIOR  
BUREAU OF LAND MANAGEMENT  
ARIZONA STATE OFFICE

IN REPLY REFER TO:  
AMC 304305  
AMC 348177

Memorandum

To: Case File  
From: *Mary Hyde*  
Subject: Documentation of Telephone Conversation

Name of Person Contacted: *Mr. Carroccia*

Telephone Number of Person Contacted: *(520) 684-7630*

Date of Contact: *12/6/00*

Summary: \_\_\_\_\_

*Re. Selling fee for POH.  
Credit card payment*

*MHyde*

*Original copy <sup>POH</sup> to Mr. Carroccia*

Receipt No. 229492

LEAD FILE #'S 304305, 348177

Trans No. 243891

AMC Number	Code	Amount
304305-304307	480	15.00
348177	480	5.00
<b>TOTAL:</b>	<b>480</b>	<b>\$20.00</b>

AMC Number	Code	Amount
<b>TOTAL:</b>		<b>\$</b>

Date of Doc 07/27/2000

Date Entered: 12/18/2000

Date Rec'd 12/06/2000

Date Verified: 1/24/01

Amount Rec'd \$20.00

Sent to Accts: 1/24/01

Amount Earned \$20.00

Date Earned: \_\_\_\_\_

- 480 POL
- 481 NOI
- 482 MAINT
- 396 TRANS
- 635 AMEND

NOTES:

**United States Department of the Interior**  
**Bureau of Land Management**  
 BUSINESS & SUPPORT SVCS DIV  
 222 N CENTRAL AVE  
 PHOENIX, AZ 85004 -2203  
 Phone: (602) 417-9200

Receipt	
No:	229492

<b>Transaction #:</b> 243891					
<b>Date of Transaction:</b> 12/06/2000					
<b>CUSTOMER:</b>		ORLANDO CARROCCIA 32848 W JONES RD WICKENBURG, AZ 85390			
LINE #	QTY	COMMODITY / SUBJECT / ACTION / PRODUCT	REMARKS	UNIT PRICE	TOTAL
1	1	LOCATABLE MINERALS / MINING CLAIMS-ACCOUNTS/UNADJUDICATED / MINING CLAIM MONEY RECEIVED (455)		- n/a -	\$20.00
<b>TOTAL:</b>					<b>\$20.00</b>

PAYMENT INFORMATION			
1	AMOUNT:	\$20.00	POSTMARKED: N/A
	TYPE:	CREDIT CARD	RECEIVED: 12/06/2000
	NAME:	CARROCCIA, ORLANDO 32848 W JONES RD WICKENBURG AZ 85390	
	CARD NO:	XXXXXXXXXXXX1623	AUTH CODE: 122471
	NAME ON CARD:	ORLANDO CARROCCIA	
	EXPIRES:	06/30/2001	
	SIGNATURE:		

REMARKS
520-684-7630

CASE SERIAL NUMBER INFORMATION		
TRNS #	LINE #	CASES
243891	1	AMC348177

This receipt was generated by the automated BLM Collections and Billings System and is a paper representation of a portion of the official electronic record contained therein.

348177  
304305

MAINTENANCE FEE PAYMENT WAIVER CERTIFICATION

This small miner waiver is filed to hold the claims/sites listed below for the assessment year beginning at noon on the first September 1 following the official filing of this form with BLM.

The undersigned owner(s) of the mining claims/sites listed below hereby certify under penalty of 18 U.S.C. 1001 and 43 U.S.C. 1212 that:

I/We control, or will control, ten or fewer mining claims/sites located and maintained on Federal land in the United States of America on the August 31 that is one day before the beginning of the assessment year indicated in line one above.

I/We have/will performed/perform assessment work upon the claims listed below for the current assessment year as of the August 31 indicated in line three above. This work meets the requirements of the General Mining Law of 1872, as amended; the Act of August 10, 1993; and the regulations at 43 CFR 3833 and 3850. Such work will be described on our affidavit of labor. Listing a site on this form constitutes a filing of a Notice of Intention to Hold for that site. I enclose a \$5.00 per site service charge (recording fee) for each site listed.

Please check this box if the following statement applies to you.

I/We relinquish my/our claims and/or sites not listed below.

The mining claims and sites for which the above waiver from payment of the maintenance fees is made are:

CLAIM NAME	BLM RECORDATION SERIAL NUMBER
1. Pickem Up Again (Placer Claim)	Amc # 348177
2. Pickem Up I	Amc # 304305
3. Pickem Up II } (Lode Claims)	Amc # 304306
4. Pickem Up III }	Amc # 304307
5.	
6.	
7.	
8.	
9.	
10.	

RECEIVED  
BUREAU OF  
LAND MANAGEMENT  
JUL 27 10 58 AM '00  
ARIZONA  
STATE OFFICE  
PHOENIX, ARIZONA

All owner(s) of the above mining claims and sites are filing for this waiver.

I/We understand and acknowledge that pursuant to 43 U.S.C. 1212 and 18 U.S.C. 1001, the filing of a false, fictitious, or fraudulent document with the Bureau of Land Management may result in a fine of up to \$10,000, a prison term not to exceed five years, or both.

Eenest L. Leschner

(Owner's Name - Please Print)

*Eenest L. Leschner*

(Owner's Signature)

48820 N US Hwy 60

(Street or P.O. Box)

Morristown

(City)

Az

(State)

85342

(Zip Code)

Orlando Carroccia

(Owner's Name - Please Print)

*Orlando Carroccia*

(Owner's Signature)

32848 W. Jones Rd

(Street or P.O. Box)

Wickensburg

(City)

Az

(State)

85390

(Zip Code)

(Owner's Name - Please Print)

(Owner's Signature)

(Street or P.O. Box)

(City)

(State)

(Zip Code)

(Owner's Name - Please Print)

(Owner's Signature)

(Street or P.O. Box)

(City)

(State)

(Zip Code)

1015100  
ENTERED IN CO  
JAN 8 9 00

(Owner's Name - Please Print)	(Owner's Signature)		
(Street or P.O. Box)	(City)	(State)	(Zip Code)
(Owner's Name - Please Print)	(Owner's Signature)		
(Street or P.O. Box)	(City)	(State)	(Zip Code)
(Owner's Name - Please Print)	(Owner's Signature)		
(Street or P.O. Box)	(City)	(State)	(Zip Code)
(Owner's Name - Please Print)	(Owner's Signature)		
(Street or P.O. Box)	(City)	(State)	(Zip Code)

**INSTRUCTIONS**

- |   |   |
|---|---|
| <ol style="list-style-type: none"> <li>1. This certification of waiver from payment of maintenance fees is made under the regulations at 43 CFR 3833 and 3850.</li> <li>2. This waiver must be filed in advance of the assessment year for which a waiver is sought, but in no event be filed later than the August 31st preceding the assessment year for which the waiver is sought.</li> <li>3. You must still record your affidavit of assessment work for claims listed and/or Notices of Intention to Hold for any sites listed with the BLM by each December 30th, and the local recording office under State law, as in the past.</li> <li>4. A \$5.00 service charge (recording fee) is required for all sites listed, otherwise a separate notice of intent to hold must be filed by December 30.</li> <li>5. This waiver must be filed in the BLM State Office where the mining claims are recorded.</li> <li>6. If the claims and sites are located in more than one State, a separate waiver form must be filed in each State in which they are held. The total number of claims and sites listed on separate waiver forms cannot exceed ten.</li> <li>7. All claim names and Bureau of Land Management (BLM) serial numbers must be listed for all mining claims and sites for which a waiver is sought.</li> </ol> | <ol style="list-style-type: none"> <li>8. All owners and their addresses must be listed.</li> <li>9. This waiver form must be signed by all of the owners or their designated agent. If an agent is designated, a statement appointing the agent, signed by all of the owners, must be submitted with this certification, if a designation of agent is not currently on file with the BLM State office where your claims and sites are recorded.</li> <li>10. Mining claims and sites held by a husband and wife, either jointly or individually, or their children under the age of discretion, shall be counted towards the 10 claim limit. Mining claims and sites held in co-ownership, or by an association of locators, by a partnership, or by a corporation shall be counted towards the 10 claim limit for claimants that have an interest in these entities.</li> <li>11. Failure to pay the maintenance fee or meet the requirements for waiver from payment of the maintenance fee by any August 31st deadline for the following assessment year shall cause the mining claims and sites to be declared null and void.</li> </ol> |
|---|---|

**NOTICE/BURDEN HOURS STATEMENT**

The Privacy Act of 1974 and the regulation in 43 CFR 2.48(d) provide that you be furnished the following information in connection with the information required by this certification of exemption from rental fees form.

**AUTHORITY:** 30 U.S.C. 28-28k; 43 U.S.C. 1201, 1740, and 1744; 43 CFR 3833 and 3850.

**PRINCIPLE PURPOSE:** This information is to be used to verify that the owner(s) of a mining claim has complied with the Act of August 10, 1993 (107 Stat. 312), and is entitled to perform assessment work in lieu of paying the maintenance fee for the mining claims listed on this form.

**ROUTINE USE:** (1) Adjudication of the claimant(s) certification of waiver from paying the maintenance fee otherwise required by the Act of August 10, 1993 (107 Stat. 312). (2) Disclosure may be made to appropriate Federal agencies when location is made within the agency's geographic area of responsibility. (3) Information from the record and/or the record will be transferred to the appropriate Federal, State, or local agency, or a member of the public in response to a specific request for pertinent information. (4) Information may also be provided to the Department of Justice or in a proceeding before a court or adjudicative body; or to Federal, State, local or foreign agencies when needed for enforcement of civil or criminal codes or applicable regulations concerning title rights upon the public land.

**EFFECT OF NOT PROVIDING INFORMATION:** Disclosure of this information is required by the Act of August 10, 1993 (107 Stat. 312) and 43 CFR 3833 for those owner(s) wishing to take the small miners waiver allowed under 43 CFR 3833 and 3850. Failure to supply the information required in this form to support the owner(s) certification of waiver from payment of the otherwise required maintenance fees will result in the waiver being disallowed and the mining claims declared null and void by the Bureau of Land Management (BLM).

The Paperwork Reduction Act of 1980 (44 U.S.C. 3501, et seq.) requires us to tell you that:

This information is being collected to allow the BLM to determine if you qualify for a waiver from the payment of \$100 per mining claim maintenance fee established by the Act of August 10, 1993 (107 Stat. 312) and the implementing regulations at 43 CFR 3833 and 3850. A response to this request is required in accordance with the statute (107 Stat. 312) to retain your benefit.

Public reporting burden for this form is estimated to average 8 minutes per response, including time to review instructions, gathering and maintaining data, and completing and reviewing the form. Direct comments regarding this burden estimate, or any other aspect of this form, to the Department of the Interior, Bureau of Land Management, Information Collection Clearance Officer (DW-101) Denver Federal Center, Building 40, P.O. Box 25047, Denver, CO 80225-0047 and the Office of Management and Budget, Paperwork Reduction Project (1004-0114), Washington, D.C. 20503.

BLM would like you to know that you do not have to respond to this, or any other, Federal agency-sponsored information collection unless it displays a currently valid OMB control number.

**FOR OFFICIAL USE ONLY**

MAINTENANCE FEE PAYMENT WAIVER CERTIFICATION

This small miner waiver is filed to hold the claims/sites listed below for the assessment year beginning at noon on the first September 1 following the official filing of this form with BLM.

The undersigned owner(s) of the mining claims/sites listed below hereby certify under penalty of 18 U.S.C. 1001 and 43 U.S.C. 1212 that:

We control, or will control, ten or fewer mining claims/sites located and maintained on Federal land in the United States of America on the August 31 that is one day before the beginning of the assessment year indicated in line one above.

We have/will performed/perform assessment work upon the claims listed below for the current assessment year as of the August 31 indicated in line three above. This work meets the requirements of the General Mining Law of 1872, as amended; the Act of August 10, 1993; and the regulations at 43 CFR 3833 and 3850. Such work will be described on our affidavit of labor. Listing a site on this form constitutes a filing of a Notice of Intention to Hold for that site. I enclose a \$5.00 per site service charge (recording fee) for each site listed.

Please check this box if the following statement applies to you.

*I/We relinquish my/our claims and/or sites not listed below.*

The mining claims and sites for which the above waiver from payment of the maintenance fees is made are:

348177  
304305

CLAIM NAME	BLM RECORDATION SERIAL NUMBER
1. Pickem Up Again (Placer Claim)	Amc # 348177
2. Pickem Up I	Amc # 304305
3. Pickem Up II } (Lode Claims)	" 304306
4. Pickem Up III }	" 304307
5.	
6.	
7.	
8.	
9.	
10.	

All owner(s) of the above mining claims and sites are filing for this waiver.

I/We understand and acknowledge that pursuant to 43 U.S.C. 1212 and 18 U.S.C. 1001, the filing of a false, fictitious, or fraudulent document with the Bureau of Land Management may result in a fine of up to \$10,000, a prison term not to exceed five years, or both.

Ernest L. Leschner  
(Owner's Name - Please Print)  
48820 N US Hwy 60  
(Street or P.O. Box)

*Ernest L. Leschner*  
(Owner's Signature)  
Morristown AZ 85342  
(City) (State) (Zip Code)

Orlando Carroccia  
(Owner's Name - Please Print)  
32848 W. Jones Rd  
(Street or P.O. Box)

*Orlando Carroccia*  
(Owner's Signature)  
Wickenburg AZ 85390  
(City) (State) (Zip Code)

(Owner's Name - Please Print)

(Owner's Signature)

(Street or P.O. Box)

(City) (State) (Zip Code)

(Owner's Name - Please Print)

(Owner's Signature)

(Street or P.O. Box)

(City) (State) (Zip Code)

ENTERED IN COMPUTER

8/30/99 MHL

DM 9/3/99

\_\_\_\_\_  
(Owner's Name - Please Print)

\_\_\_\_\_  
(Street or P.O. Box)

---

\_\_\_\_\_  
(Owner's Name - Please Print)

\_\_\_\_\_  
(Street or P.O. Box)

---

\_\_\_\_\_  
(Owner's Name - Please Print)

\_\_\_\_\_  
(Street or P.O. Box)

---

\_\_\_\_\_  
(Owner's Name - Please Print)

\_\_\_\_\_  
(Street or P.O. Box)

\_\_\_\_\_  
(City)      \_\_\_\_\_  
(State)      \_\_\_\_\_  
(Zip Code)

---

\_\_\_\_\_  
(City)      \_\_\_\_\_  
(State)      \_\_\_\_\_  
(Zip Code)

---

\_\_\_\_\_  
(City)      \_\_\_\_\_  
(State)      \_\_\_\_\_  
(Zip Code)

---

\_\_\_\_\_  
(City)      \_\_\_\_\_  
(State)      \_\_\_\_\_  
(Zip Code)

**INSTRUCTIONS**

1. This certification of waiver from payment of maintenance fees is made under the regulations at 43 CFR 3833 and 3850.
2. This waiver must be filed in advance of the assessment year for which a waiver is sought, but in no event be filed later than the August 31st preceding the assessment year for which the waiver is sought.
3. You must still record your affidavit of assessment work for claims listed and/or Notices of Intention to Hold for any sites listed with the BLM by each December 30th, and the local recording office under State law, as in the past.
4. A \$5.00 service charge (recording fee) is required for all sites listed, otherwise a separate notice of intent to hold must be filed by December 30.
5. This waiver must be filed in the BLM State Office where the mining claims are recorded.
6. If the claims and sites are located in more than one State, a separate waiver form must be filed in each State in which they are held. The total number of claims and sites listed on separate waiver forms cannot exceed ten.
7. All claim names and Bureau of Land Management (BLM) serial numbers must be listed for all mining claims and sites for which a waiver is sought.
8. All owners and their addresses must be listed.
9. This waiver form must be signed by all of the owners or their designate agent. If an agent is designated, a statement appointing the agent, signed by a of the owners, must be submitted with this certification, if a designation agent is not currently on file with the BLM State office where your claims and sites are recorded.
10. Mining claims and sites held by a husband and wife, either jointly or individually, or their children under the age of discretion, shall be counted towards the 10 claim limit. Mining claims and sites held in co-ownership, or by an association of locators, by a partnership, or by a corporation shall be counted towards the 10 claim limit for claimants that have an interest in these entities.
11. Failure to pay the maintenance fee or meet the requirements for waiver from payment of the maintenance fee by any August 31st deadline for the following assessment year shall cause the mining claims and sites to be declared null and void.

**NOTICE/BURDEN HOURS STATEMENT**

The Privacy Act of 1974 and the regulation in 43 CFR 2.48(d) provide that you be furnished the following information in connection with the information required by this certification of exemption from rental fees form.

**AUTHORITY:** 30 U.S.C. 28-28k; 43 U.S.C. 1201, 1740, and 1744; 43 CFR 3833 and 3850.

**PRINCIPLE PURPOSE:** This information is to be used to verify that the owner(s) of a mining claim has complied with the Act of August 10, 1993 (107 Stat. 312), and is entitled to perform assessment work in lieu of paying the maintenance fee for the mining claims listed on this form.

**ROUTINE USE:** (1) Adjudication of the claimant(s) certification of waiver from paying the maintenance fee otherwise required by the Act of August 10, 1993 (107 Stat. 312). (2) Disclosure may be made to appropriate Federal agencies when location is made within the agency's geographic area of responsibility. (3) Information from the record and/or the record will be transferred to the appropriate Federal, State, or local agency, or a member of the public in response to a specific request for pertinent information. (4) Information may also be provided to the Department of Justice or in a proceeding before a court or adjudicative body; or to Federal, State, local or foreign agencies when needed for enforcement of civil or criminal codes or applicable regulations concerning title rights upon the public land.

**EFFECT OF NOT PROVIDING INFORMATION:** Disclosure of this information is required by the Act of August 10, 1993 (107 Stat. 312) and 43 CFR 3833 for those owner(s) wishing to take the small miners waiver allowed under 43 CFR 3833 and 3850. Failure to supply the information required in this form to support the owner(s) certification of waiver from payment of the otherwise required maintenance fees will result in the waiver being disallowed and the mining claims declared null and void by the Bureau of Land Management (BLM).

The Paperwork Reduction Act of 1980 (44 U.S.C. 3501, et seq.) requires us to tell you that:

This information is being collected to allow the BLM to determine if you qualify for a waiver from the payment of \$100 per mining claim maintenance fee established by the Act of August 10, 1993 (107 Stat. 312) and the implementing regulations at 43 CFR 3833 and 3850. A response to this request is required in accordance with the statute (107 Stat. 312) to retain your benefit.

Public reporting burden for this form is estimated to average 8 minutes per response, including time to review instructions, gathering and maintaining data, and completing and reviewing the form. Direct comments regarding this burden estimate, or any other aspect of this form, to the Department of the Interior, Bureau of Land Management, Information Collection Clearance Officer (DW-101) Denver Federal Center, Building 40, P.O. Box 25047, Denver, CO 80225-0047 and the Office of Management and Budget, Paperwork Reduction Project (1004-0114), Washington, D.C. 20503.

BLM would like you to know that you do not have to respond to this, or any other Federal agency-sponsored information collection unless it displays a currently valid OMB control number.

**FOR OFFICIAL USE ONLY**

NOV 1993

Return Document to:

BLM- Arizona State Office  
22 N Central Ave  
Phoenix, Az. 85004-2203

For BLM Use Only

AZ-3850-1 (July 1992)

348177
307305
460.25 <sup>00</sup> = 820 <sup>00</sup>
0000

Telephone # ( )

CHECK ONE

AFFIDAVIT OF PERFORMANCE OF ANNUAL WORK

Also fill in ITEMS 1 through 9 and the reverse side of this document.

NOTICE OF INTENTION TO HOLD

I intend to hold the claim(s) /site(s) listed on the reverse side of this document for the calendar year 19\_\_\_. Also fill in ITEMS 1 through 4 and ITEM 9.

NOTICES OF INTENTION TO HOLD ARE FOR MILL SITES AND TUNNEL SITES OR FOR MINING CLAIMS WHEN ASSESSMENT WORK HAS NOT BEEN DONE, REGARDLESS OF WHETHER THE ANNUAL ASSESSMENT HAS BEEN SUSPENDED, DEFERRED, OR NOT YET ACCRUED. THE FILING OF A NOTICE OF INTENTION TO HOLD SHALL NOT RELIEVE THE OWNER OF COMPLYING WITH FEDERAL AND STATE LAWS PERTAINING TO THE PERFORMANCE OF ANNUAL ASSESSMENT WORK. NOTICES OF INTENTION TO HOLD FOR MILL SITES OR TUNNEL SITES NEED NOT BE COUNTY RECORDED. FOR MINING CLAIMS THE FORM FILED WITH BLM MUST BE IDENTICAL TO THE ONE THAT WAS OR WILL BE FILED WITH THE COUNTY.

Evidence of Annual Assessment Work or a Notice of Intention to Hold must be filed each calendar year following the calendar year in which the Claim/site was located.

ALL CLAIMS LISTED ON A SINGLE AFFIDAVIT MUST BE CONTIGUOUS.

- State of Arizona, County of Yavapai SS:
- I, (Name) Ernest L. Leschner + Orlando Carroccia
- Reside at (Address) 48820 N US Hwy 60  
City Morristown, County Maricopa, State Az, Zip 85342

being duly sworn, deposes and says that he/she is a citizen of the United States, more than eighteen years of age, that all of the facts set forth in this affidavit/notice, subject to the provisions and penalties of 18 USC 1001 pertaining to the filing of false, fictitious, or fraudulent statements with the United States, are true and correct according to the best of my knowledge, information and belief.

- Owner's Name and Address (If not shown in items 1-3 above) CHECK HERE IF THIS IS A CHANGE OF ADDRESS

5. That I am personally acquainted with the mining claim(s). The work and improvements were made by and at the expense of the owner(s) of said claim(s). Said contiguous group of claims, listed on the reverse side of this document, are situated in the Weaver Mining District, Yavapai County, Arizona

6. That between the dates starting at 12 o'clock noon on September 1, 1998 and ending at 12 o'clock noon on September 1, 1999 at least \$ 700.00 dollars worth of work and improvements were done and performed upon said claim(s) or upon one or more of a contiguous group of claims for the benefit of all, or wholly or partly outside of a contiguous group of claims for the benefit of all, not including the location work.

7. That the following persons were employed to perform the work and improvements described herein: Ernest + Debbie Leschner + Orlando Carroccia

8. That the work and improvements performed were: Road improvements, stream reconstruction + enhancement + knocking down existing structure

9. Dated 8-23-99, Signature E. L. Leschner + O. Carroccia  
SUBSCRIBED AND SWORN TO before me, a Notary Public, this 23rd day of August 19 99  
by Ernest L. Leschner + Orlando Carroccia  
Notary Public Charlene Swift  
MY COMMISSION EXPIRES 8-14-2000

For BLM Use Only

OFFICIAL SEAL

U.S. DEPARTMENT OF THE INTERIOR  
BUREAU OF LAND MANAGEMENT  
ARIZONA  
MARICOPA COUNTY  
MY COMMISSION EXPIRES 8-14-2000

This form is for the purpose of complying with the laws of the United States Department of the Interior, Bureau of Land Management and the State of Arizona pertaining to assessment work and/or a notice of intention. (18 USC 1001, 43 CFR 3833.2, ARS 27-208. Subject to Paperwork Reduction Act and Privacy Act statements available at the BLM AZ State Office. The form is not copyrighted. It may be reproduced without restriction.

VERIFIED  
12-30-99

ENTERED INTO COMPUTER  
813 11/10/99



If the claims/sites have consecutive BLM #'s and are in the same Township, Range and Section(s) they may be listed as follows:

SAMPLE 1-10      A MC 19640-49      Dkt/Pg # 1025/1-10 (or) 4N      20W 36  
 RECORDING # 9106173-82

CLAIM/SITE NAME	SERIAL NUMBER	Dkt/Pg or Recording # of ORIGINAL LOCATION NOTICEI	TWN SHP	RNG	SEC(S)
1. Pickem Up Again	A MC 348177	# 2443988 <del>10 N 5 West Section 29</del>	10N 5W	20W	36
2. Pickem Up I	A MC 304305	# 2443988	10N	5W	24
3. Pickem Up II	A MC 304306	# 2443988	10N	5W	24
4. Pickem Up III	A MC 304307	# 2443988	10N	5W	24
5.	A MC				
6.	A MC				
7.	A MC				
8.	A MC				
9.	A MC				
10.	A MC				
11.	A MC				
12.	A MC				
13.	A MC				
14.	A MC				
15.	A MC				
16.	A MC				
17.	A MC				
18.	A MC				
19.	A MC				
20.	A MC				
21.	A MC				
22.	A MC				
23.	A MC				
24.	A MC				
25.	A MC				
26.	A MC				
27.	A MC				
28.	A MC				
29.	A MC				
30.	A MC				

**FILE WITH: BUREAU OF LAND MANAGEMENT, 222 NORTH CENTRAL AVENUE, PHOENIX, AZ 85004-2203 and the respective county recorder, ON OR BEFORE DECEMBER 30th (NOT THE 31st), BLM REQUIRES A \$5.00 NONREFUNDABLE SERVICE CHARGE FOR EACH MINING CLAIM, MILL SITE OR TUNNEL SITE. ANNUAL FILLINGS THAT ARE NOT ACCOMPANIED BY PROPER SERVICE CHARGES WILL BE RETURNED WITHOUT FURTHER ACTION BY BLM.**

Form 1370-41  
(March 1984)

UNITED STATES  
DEPARTMENT OF THE INTERIOR  
BUREAU OF LAND MANAGEMENT

RECEIPT AND ACCOUNTING ADVICE

NO. 2296870

Subject: AFFIDAVITS OF ASSESSMENT WORK 2 2 12 20.00

Applicant: ERNEST L. LESCHNER  
48820 N US HWY 60  
MORRISTOWN AZ 85341

CR 5468

Remitter:

Assignor:

LEASE MANAGEMENT DATA									
<input type="checkbox"/> NEW <input type="checkbox"/> UPDATE <input type="checkbox"/> PAYMENT									
ORIGINAL SERIAL NO.	ASG.	TYPE	ST.	CTY.	FUND SYMBOL			ACRES/UNITS	RATE
FDIC 540177 FT DE									
AMOUNT	ANV. DATE	EXP. DATE	BILL CYC.	S/C	DISTRICT	NEXT BILL	MISC. DATA	U of M	ACTUAL UNITS
ASSIGNMENT SERIAL NO.	ASG.	TYPE	ST.	CTY.	FUND SYMBOL			ACRES/UNITS	RATE
AMOUNT	ANV. DATE	EXP. DATE	BILL CYC.	S/C	DISTRICT	NEXT BILL	MISC. DATA	U of M	ACTUAL UNITS
APPLY REMITTANCE									
ACTION	FUND SYMBOL	CTY.	AMOUNT	Remarks:					
FILING FEE									
RENTAL									
UNEARNED									
REFUND									
TOTAL									
AMOUNT DUE									
<input type="checkbox"/> Lease in Escrow? <input type="checkbox"/> KGS? <input type="checkbox"/> Auto Escalates? <input type="checkbox"/> Auto Renew?				Of Interest? Operating Rights? Operator Bond Filed?					
<b>FOR MMS USE ONLY</b>									
BILLEE NUMBER					FOREST REFUGE				
OCS SECTION CODE									

BY:

DATE:

Return Document to:

For BLM Use Only

AZ-3850-1 (July 1992)

DONALD DONEGAN  
7040 TOOTS TURNOUT  
KIRKLAND AZ 86332

<del>304300</del>
304305
348177

Telephone # 620 442-9735



**AFFIDAVIT OF PERFORMANCE OF ANNUAL WORK.**

Also fill in ITEMS 1 through 9 and the reverse side of this document.



**NOTICE OF INTENTION TO HOLD**

I intend to hold the claims(s)/site(s) listed on the reverse side of this document for the calendar year 19\_\_.  
Also fill in ITEMS 1 through 4 and ITEM 9.

NOTICES OF INTENTION TO HOLD ARE FOR MILLSITES AND TUNNEL SITES OR FOR MINING CLAIMS WHEN ASSESSMENT WORK HAS NOT BEEN DONE, REGARDLESS OF WHETHER THE ANNUAL ASSESSMENT HAS BEEN SUSPENDED, DEFERRED, OR NOT YET ACCRUED. THE FILING OF A NOTICE OF INTENTION TO HOLD SHALL NOT RELIEVE THE OWNER OF COMPLYING WITH FEDERAL AND STATE LAWS PERTAINING TO THE PERFORMANCE OF ANNUAL ASSESSMENT WORK. NOTICES OF INTENTION TO HOLD FOR MILL SITES OR TUNNEL SITES NEED NOT BE COUNTY RECORDED. FOR MINING CLAIMS THE FORM FILED WITH THE BLM MUST BE IDENTICAL TO THE ONE THAT WAS OR WILL BE FILED WITH THE COUNTY.

Evidence of Annual Assessment Work or a Notice of Intention to Hold must be filed each calendar year following the calendar year in which the claim/site was located.

ALL CLAIMS LISTED ON A SINGLE AFFIDAVIT MUST BE CONTIGUOUS.

1. State of Arizona, County of YAVAPI ss:
2. I, (Name) DONALD DONEGAN
3. Reside at (Address): 7040 TOOTS TURNOUT  
City KIRKLAND, County YAVAPI, State AZ, Zip 86332

being duly sworn, deposes and says that he/she is a citizen of the United States, more than eighteen years of age, that all of the facts set forth in this affidavit/notice, subject to the provisions and penalties of 18 USC 1001 pertaining to the filing of false, fictitious, or fraudulent statements with the United States, are true and correct according to the best of my knowledge, information and belief.

4. Owner's Name and Address (If not shown in items 1-3 above) CHECK HERE IF THIS IS A CHANGE OF ADDRESS

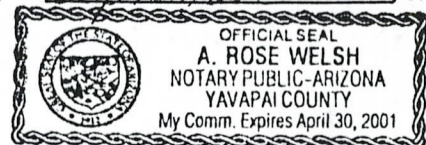
5. That I am personally acquainted with the mining claims(s). The work and improvements were made by and at the expense of the owner(s) of said claim(s). Said contiguous group of claims, listed on the reverse side of this document, are situated in the WEAVER Mining District, YAVAPI County, Arizona.

6. That between the dates starting at 12 o'clock noon on September 1, 1992 And ending at 12 o'clock noon on September 1, 1998 at least \$ 100.00 Dollars worth of work and improvements were done and performed upon said claim(s) or upon one or more of a contiguous group of claims for the benefit of all, or wholly or partly outside of a contiguous group of claims for the benefit of all, not including the location work.

7. That the following persons were employed to perform the work and improvements described herein: DONALD DONEGAN

8. That the work and improvements performed were: REMOVAL OF STORAGE BLDG AND DERBIS MORE WORK TO BE DONE AFTER I RECOVERATE FROM MY STROKE IN JULY

9. Dated: 9-1-98, Signature: [Signature]  
SUBSCRIBED AND SWORN TO before me, a Notary Public, this 1st day of September, 1998  
by Donald Donegan  
Notary Public A. Rose Welsh  
MY COMMISSION EXPIRES 4-30-2001



ENTERED IN COMPUTER  
SB 9/9/98

If the claims/sites have consecutive BLM#s and are in the same Township, Range and Section(s), they may be listed as follows:

SAMPLE 1 - 10      A MC 19640 - 49      DKT/Pg 1025/1-10      4N    20W    36  
 RECORDING #9106173-82.

CLAIM/SITE NAME	SERIAL NUMBER	Dkt/Pg or Recording # OF ORIGINAL LOCATION NOTICE	TWN SHP	RNG	SEC(S)
1. <u>PICKEM UP I</u>	AMC <u>304305</u>	<i>MY ORIGINAL PAPER WORK WAS TAKEN WHILE I WAS IN THE HOSPITAL I DON'T KNOW THIS INFORMATION</i>			
2. <u>" " II</u>	AMC <u>304306</u>		<u>10N</u>	<u>5W</u>	<u>24</u>
3. <u>" " III</u>	AMC <u>304308</u> <u>304307</u>		<u>10N</u>	<u>5W</u>	<u>24</u>
4.	AMC		<u>10N</u>	<u>5W</u>	<u>24</u>
5.	AMC				
6. <u>PICKEM UP AGAIN</u>	AMC <u>348177</u>	<u>BOOK 3490 PAGE 156</u>	<u>10N</u>	<u>5W</u>	<u>24</u>
7.	AMC				
8.	AMC				
9.	AMC				
10.	AMC				
11.	AMC				
12.	AMC				
13.	AMC				
14.	AMC				
15.	AMC				
16.	AMC				
17.	AMC				
18.	AMC				
19.	AMC				
20.	AMC				
21.	AMC				
22.	AMC				
23.	AMC				
24.	AMC				
25.	AMC				
26.	AMC				
27.	AMC				
28.	AMC				
29.	AMC				
30.	AMC				

**FILE WITH: BUREAU OF LAND MANAGEMENT, 222 NORTH CENTRAL AVENUE, PHOENIX, ARIZONA 85004-2203 and the respective county recorder, ON OR BEFORE DECEMBER 30th (NOT THE 31st). BLM requires a \$5.00 nonrefundable service charge for each mining claim, mill site or tunnel site.**

This form is for the purpose of complying with the laws of the United States Department of the Interior, Bureau of Land Management and the State of Arizona pertaining to assessment work and/or notice of intention to hold. 30 USC 28, 43 CFR 3833.2, ARS 27-208. Subject to Paperwork Reduction Act and Privacy Act statements available at the BLM AZ State Office. This form is not copyrighted. It may be reproduced without restriction.

**For BLM Use Only**

RECEIVED  
 BUREAU OF  
 LAND MANAGEMENT  
 PHOENIX, ARIZONA

SEP 2 10 15 AM '88

UNITED STATES  
DEPARTMENT OF THE INTERIOR  
BUREAU OF LAND MANAGEMENT

RECEIPT AND ACCOUNTING ADVICE

NO. 2443427 09

Subject: AFFIDAVITS OF ASSESSMENT WORK - 4

TC/AZ

09/03/98

2 31 12

20.00 ✓

Applicant:

DONALD DONEGAN  
7040 TOOTS TURNOUT  
KIRKLAND A2 86332

CK 1230  
Remitter: 520 442-9735

Assignor:

LEASE MANAGEMENT DATA										
<input type="checkbox"/> NEW <input type="checkbox"/> UPDATE <input type="checkbox"/> PAYMENT										
ORIGINAL SERIAL NO.	ASG.	TYPE	ST.	CTY.	FUND SYMBOL			ACRES/UNITS	RATE	
AMC 004005, ET AL										
AMOUNT	ANV. DATE	EXP. DATE	BILL CYC.	S/C	DISTRICT	NEXT BILL	MISC. DATA	U of M	ACTUAL UNITS	
ASSIGNMENT SERIAL NO.	ASG.	TYPE	ST.	CTY.	FUND SYMBOL			ACRES/UNITS	RATE	
AMOUNT	ANV. DATE	EXP. DATE	BILL CYC.	S/C	DISTRICT	NEXT BILL	MISC. DATA	U of M	ACTUAL UNITS	
APPLY REMITTANCE										
ACTION	FUND SYMBOL		CTY.	AMOUNT						
FILING FEE										
RENTAL										
UNEARNED										
REFUND										
TOTAL										
AMOUNT DUE										
					Remarks:					
					BY: _____ DATE: _____					
<input type="checkbox"/> Lease in Escrow? <input type="checkbox"/> KGS? <input type="checkbox"/> Auto Escalates? <input type="checkbox"/> Auto Renew?					Of Interest? Operating Rights? Operator Bond Filed?					
					<b>FOR MMS USE ONLY</b>					
					BILLEE		FOREST REFUGE			
					NUMBER					
					OCS SECTION					
					CODE					

UNITED STATES  
DEPARTMENT OF THE INTERIOR  
BUREAU OF LAND MANAGEMENT

RECEIPT AND ACCOUNTING ADVICE

NO. 2443467 04

TC/AZ

09/15/98

Subject: ~~AFFIDAVITS OF ASSESSMENT WORK~~ - 4

2 3 12

20.00

Applicant: 3 Pol AMC 304305-304307

DONALD DONEGAN  
7040 TOOTS TURNOUT  
KIRKLAND AZ 86332

CK 1227

Remitter:

Assignor:

LEASE MANAGEMENT DATA  NEW  UPDATE  PAYMENT

ORIGINAL SERIAL NO.	ASG.	TYPE	ST.	CTY.	FUND SYMBOL	ACRES/UNITS	RATE
AMC 348177, ET AL							

AMOUNT	ANV. DATE	EXP. DATE	BILL CYC.	S/C	DISTRICT	NEXT BILL	MISC. DATA	U of M	ACTUAL UNITS

ASSIGNMENT SERIAL NO.	ASG.	TYPE	ST.	CTY.	FUND SYMBOL	ACRES/UNITS	RATE

AMOUNT	ANV. DATE	EXP. DATE	BILL CYC.	S/C	DISTRICT	NEXT BILL	MISC. DATA	U of M	ACTUAL UNITS

APPLY REMITTANCE

ACTION	FUND SYMBOL	CTY.	AMOUNT
FILING FEE			
RENTAL			
UNEARNED			
REFUND			815.00
TOTAL			
AMOUNT DUE			

Remarks:

Refund \$1500. - Check # 1230 paid  
for 4 Pol - \$200.  
Check # 1227. Use \$500 for QCU  
for AMC 348177.  
earn per  
Dorie JMC  
9/15/98

BY:

*Dorie Johnson*

DATE:

9/16/98

Lease in Escrow?  
 KGS? Of Interest?  
 Auto Escalates? Operating Rights?  
 Auto Renew? Operator  
Bond Filed?

FOR MMS USE ONLY

BILLEE	FOREST REFUGE
NUMBER	
OCS SECTION	
CODE	

**MAINTENANCE FEE PAYMENT WAIVER CERTIFICATION**

This small miner waiver is filed to hold the claims/sites listed below for the assessment year beginning at noon on the first September 1 following the official filing of this form with BLM.

The undersigned owner(s) of the mining claims/sites listed below hereby certify under penalty of 18 U.S.C. 1001 and 43 U.S.C. 1212 that:

I/We control, or will control, ten or fewer mining claims/sites located and maintained on Federal land in the United States of America on the August 31 that is one day before the beginning of the assessment year indicated in line one above.

I/We have/will performed/performance assessment work upon the claims listed below for the current assessment year as of the August 31 indicated in line three above. This work meets the requirements of the General Mining Law of 1872, as amended; the Act of August 10, 1993; and the regulations at 43 CFR 3833 and 3850. Such work will be described on our affidavit of labor. Listing a site on this form constitutes a filing of a Notice of Intention to Hold for that site. I enclose a \$5.00 per site service charge (recording fee) for each site listed.

Please check this box if the following statement applies to you.  
I/We relinquish my/our claims and/or sites not listed below.

304305  
348177

The mining claims and sites for which the above waiver from payment of the maintenance fees is made are:

CLAIM NAME	BLM RECORDATION SERIAL NUMBER
1. PICKEM UP I	304305
2. PICKEM UP II	304306
3. PICKEM UP III	304307
4.	
5. PICKEM UP AGAIN PLACER	348177
6.	
7. ALL ARE IN THE SAME BOUNDARY MARKERS	
8.	
9.	
10.	

All owner(s) of the above mining claims and sites are filing for this waiver.

I/We understand and acknowledge that pursuant to 43 U.S.C. 1212 and 18 U.S.C. 1001, the filing of a false, fictitious, or fraudulent document with the Bureau of Land Management may result in a fine of up to \$10,000, a prison term not to exceed five years, or both.

DONALD DONEGAN  
(Owner's Name - Please Print)

Donald Donegan  
(Owner's Signature)

7040 TOOTS TURNOUT  
(Street or P.O. Box)

KIRKLAND AZ 86332  
(City) (State) (Zip Code)

DOROTHY DONEGAN  
(Owner's Name - Please Print)

Dorothy Donegan  
(Owner's Signature)

7040 TOOTS TURNOUT  
(Street or P.O. Box)

KIRKLAND AZ 86332  
(City) (State) (Zip Code)

(Owner's Name - Please Print)

(Owner's Signature)

(Street or P.O. Box)

(City) (State) (Zip Code)

(Owner's Name - Please Print)

ENTERED IN COMPUTER

VERIFIED  
(Owner's Signature)

(Street or P.O. Box)

LDM 9/14/98 (City) 9/16/98 (State) (Zip Code)

<del>DONALD DONEGAN</del> (Owner's Name - Please Print)	<del>Donald Donegan</del> (Owner's Signature)
<del>DOROTHY DONEGAN</del> (Street or P.O. Box)	(City) (State) (Zip Code)
DONALD DONEGAN (Owner's Name - Please Print)	Donald Donegan (Owner's Signature)
7040 TOOTS TURNOUT (Street or P.O. Box)	KIRKLAND AZ 86332 (City) (State) (Zip Code)
DOROTHY DONEGAN (Owner's Name - Please Print)	(Owner's Signature)
7040 TOOTS TURNOUT (Street or P.O. Box)	KIRKLAND AZ 86332 (City) (State) (Zip Code)
(Owner's Name - Please Print)	(Owner's Signature)
(Street or P.O. Box)	(City) (State) (Zip Code)

**INSTRUCTIONS**

1. This certification of waiver from payment of maintenance fees is made under the regulations at 43 CFR 3833 and 3850.
2. This waiver **must** be filed in advance of the assessment year for which a waiver is sought, but in no event be filed later than the August 31st preceding the assessment year for which the waiver is sought.
3. You **must** still record your affidavit of assessment work for claims listed and/or Notices of Intention to Hold for any sites listed with the BLM by each December 30th, and the local recording office under State law, as in the past.
4. A \$5.00 service charge (recording fee) is required for all sites listed, otherwise a separate notice of intent to hold **must** be filed by December 30.
5. This waiver **must** be filed in the BLM State Office where the mining claims are recorded.
6. If the claims and sites are located in more than one State, a separate waiver form **must** be filed in each State in which they are held. The total number of claims and sites listed on separate waiver forms cannot exceed ten.
7. All claim names and Bureau of Land Management (BLM) serial numbers **must** be listed for all mining claims and sites for which a waiver is sought.
8. All owners and their addresses **must** be listed.
9. This waiver form **must** be signed by all of the owners or their designated agent. If an agent is designated, a statement appointing the agent, signed by all of the owners, **must** be submitted with this certification, if a designation of agent is not currently on file with the BLM State office where your claims and sites are recorded.
10. Mining claims and sites held by a husband and wife, either jointly or individually, or their children under the age of discretion, shall be counted towards the 10 claim limit. Mining claims and sites held in co-ownership, or by an association of locators, by a partnership, or by a corporation shall be counted towards the 10 claim limit for claimants that have an interest in these entities.
11. Failure to pay the maintenance fee or meet the requirements for waiver from payment of the maintenance fee by any August 31st deadline for the following assessment year shall cause the mining claims and sites to be declared null and void.

**NOTICE/BURDEN HOURS STATEMENT**

The Privacy Act of 1974 and the regulation in 43 CFR 2.48(d) provide that you be furnished the following information in connection with the information required by this certification of exemption from rental fees form.

**AUTHORITY:** 30 U.S.C. 28-28k; 43 U.S.C. 1201, 1740, and 1744; 43 CFR 3833 and 3850.

**PRINCIPLE PURPOSE:** This information is to be used to verify that the owner(s) of a mining claim has complied with the Act of August 10, 1993 (107 Stat. 312), and is entitled to perform assessment work in lieu of paying the maintenance fee for the mining claims listed on this form.

**ROUTINE USE:** (1) Adjudication of the claimant(s) certification of waiver from paying the maintenance fee otherwise required by the Act of August 10, 1993 (107 Stat. 312). (2) Disclosure may be made to appropriate Federal agencies when location is made within the agency's geographic area of responsibility. (3) Information from the record and/or the record will be transferred to the appropriate Federal, State, or local agency, or a member of the public in response to a specific request for pertinent information. (4) Information may also be provided to the Department of Justice or in a proceeding before a court or adjudicative body; or to Federal, State, local or foreign agencies when needed for enforcement of civil or criminal codes or applicable regulations concerning title rights upon the public land.

**EFFECT OF NOT PROVIDING INFORMATION:** Disclosure of this information is required by the Act of August 10, 1993 (107 Stat. 312) and 43 CFR 3833 for those owner(s) wishing to take the small miners waiver allowed under 43 CFR 3833 and 3850. Failure to supply the information required in this form to support the owner(s) certification of waiver from payment of the otherwise required maintenance fees will result in the waiver being disallowed and the mining claims declared null and void by the Bureau of Land Management (BLM).

The Paperwork Reduction Act of 1980 (44 U.S.C. 3501, et seq.) requires us to tell you that:

This information is being collected to allow the BLM to determine if you qualify for a waiver from the payment of \$100 per mining claim maintenance fee established by the Act of August 10, 1993 (107 Stat. 312) and the implementing regulations at 43 CFR 3833 and 3850. A response to this request is required in accordance with the statute (107 Stat. 312) to retain your benefit.

Public reporting burden for this form is estimated to average 8 minutes per response, including time to review instructions, gathering and maintaining data, and completing and reviewing the form. Direct comments regarding this burden estimate, or any other aspect of this form, to the Department of the Interior, Bureau of Land Management, Information Collection Clearance Officer (DW-101) Denver Federal Center, Building 40, P.O. Box 25047, Denver, CO 80225-0047 and the Office of Management and Budget, Paperwork Reduction Project (1004-0114), Washington, D.C. 20503.

BLM would like you to know that you do not have to respond to this, or any other, Federal agency-sponsored information collection unless it displays a currently valid OMB control number.

**FOR OFFICIAL USE ONLY**

JUN 16 1997

BLM



**NOTICE!!**

**These documents have been scanned!**

**Do not place un-scanned documents beneath this notice!**

**Do not remove this notice from this file!**

GPO Jacket No. 560-102  
Print Order 61540  
Rise Business Services, LLC  
Job=AZ15 7/3/2019



Box Number= AZ15147



Claim Begin-End: AMC348177-AMC348177

**5 Miscellaneous**



AZ15147-5

AMC348024-AMC348211

**NO  
DOCUMENTS  
FOUND**

NO DOCUMENTS FOUND  
NO DOCUMENTS FOUND

**NOTICE!!**

**These documents have been scanned!**

**Do not place un-scanned documents beneath this notice!**

**Do not remove this notice from this file!**

GPO Jacket No. 560-102  
Print Order 61540  
Rise Business Services, LLC  
Job=AZ15 7/3/2019



Box Number= AZ15147



Claim Begin-End: AMC348177-AMC348177

**6 Location Notices-Amendments and Supporting Documents**



AZ15147-5

AMC348024-AMC348211

OFFICIAL COPIES /CF/ /SD READ/ /GROUP/ /SECTION/ /AUTHOR/

*187 Jul 98*  
*JB*  
*my yes*  
*2/18/98*

3800 (952.3) JB  
A MC 348177

**FEB 19 1998**

Mr. Ronnie G. Coombes  
P.O. Box 991  
Yarnell, Arizona 85362

Dear Mr. Coombes:

The enclosed list identifies the serial number that has been assigned to your mining claim location notice received by this office on September 29, 1997.

The regulations require you to identify the claim name and A MC serial number of each claim, and the claimant's name and address on all future documents and correspondence filed with the Bureau of Land Management (BLM).

The acknowledgment does not verify that your claims have been located on lands open to mineral entry or are encumbered by rights of other mining claimants. Only those mining claims that are entirely located on private or Federal lands that are not open to mineral entry will be officially declared void by a BLM Decision.

Please advise this office of all changes of address, authorized agents, and transfers of ownership.

Transfers of ownership are governed by 43 CFR 3833.3(a) which states that, "Whenever the owner of an unpatented mining claim, mill site or tunnel site, which has been recorded in accordance with 43 CFR 3833.1, sells, assigns, or otherwise conveys all or any part of his interest in the claim, his transferee shall file in the proper BLM office within 60 days after the completion of the transfer..." A service charge of \$5 per claim is required for all transfers.

**PLEASE NOTE:** Unless you have already paid in advance, the next annual maintenance fee payment or maintenance fee payment waiver certification, it is due on or before August 31, 1998.

By keeping our records current, we will be able to provide better public service. **All future correspondence from this office will be sent only to the above name and address unless otherwise instructed.**

If any of the information listed on the enclosure is not correct, please notify this office in writing at our new address printed above. If additional assistance is needed, call (602) 417-9518.

Sincerely,

**/s/ Mary Jo Yoas**

Mary Jo Yoas  
Supervisor, Lands and Minerals Operations

Enclosure

This serves as notification to the following:

Mr. Donald Donegan

JBaier:1/8/98:348177

Date Prepared: February 12, 1998

Lead A MC Number: A MC 348177

Ending A MC Number: A MC

CLAIM INDEX

SERIAL NUMBER

CLAIM NAME

CLAIMANT'S NAME

A MC 348177

PICK'EM UP AGAIN

RONNIE G. COOMBES  
DONALD DONEGAN

MINING CLAIM STATUS REPORT

*des*

Lead Serial No. A MC 348177 THROUGH A MC \_\_\_\_\_

No. of Lode Claims \_\_\_\_\_  
No. of Placer Claims 1  
No. of Association Placer \_\_\_\_\_  
(Not Enough Locators Send Form Ltr.)  
No. of Mill Sites \_\_\_\_\_  
No. of Tunnel Sites \_\_\_\_\_

STATUS CHECKED BY \_\_\_\_\_  
Enter Action Code 669 \_\_\_\_\_

MTP CHECKED \_\_\_\_\_  
(Reduced Size Copy Enclosed)

ORCA GEO CHECKED \_\_\_\_\_  
(Copy Enclosed)

Timely Filed YES NO  
Service Charge Correct YES NO  
(This is Curable)

WILDERNESS (WA) AREA CHECKED \_\_\_\_\_  
WHICH WA \_\_\_\_\_

Location Fee Correct YES NO  
Maintenance Fee Correct YES NO

Amount Paid \$ 135.00

Shortage \$ 0 Overage \$ 0

Over-the-Counter \_\_\_\_\_ Mail ✓

Township(s) T. 10N

Range(s) R. 05W

Section(s) 8-24

GENERAL JURISDICTION OF: BLM \_\_\_\_\_ (or) WHICH NATIONAL FOREST \_\_\_\_\_

Enter Code 880 On Split Estate Land (Show Type of Patent - SX, PX, SRHE etc)

Enter Code 267 For Stockraising Homestead When Proper Notice Has Been Filed

STATUS.

CLAIMS PARTIALLY VOID: Private Minerals \_\_\_\_\_ Withdrawn \_\_\_\_\_ Other \_\_\_\_\_

CLAIMS VOID: Private Minerals \_\_\_\_\_ Withdrawn \_\_\_\_\_ Other \_\_\_\_\_

ADD: DATE RECEIVED, ACTION CODE 482, IN REMARKS: 1995, 1996, 1997, 1998

SPECIAL INSTRUCTIONS FOR DATA INPUT: \_\_\_\_\_


COMMENTS \_\_\_\_\_

When recorded, mail to:

Name: Ronnie Coombes

Address: P.O. Box 991  
YARNELL, AZ.

City/State/Zip Code: 85362



INSTRUMENT # 9751984  
OFFICIAL RECORDS OF  
YAVAPAI COUNTY  
PATSY C. JENNEY-COLON  
REQUEST OF:  
RONNIE COOMBES  
DATE: 09/17/97 TIME: 10:20  
FEE: 5.00 SC: 4.00 FT: 1.00  
BOOK 3480 PAGE 156 PAGES: 002

BK	FEE
	\$3
MAP	\$4
PCL	\$5
	\$1
\$	16

Space above this line for Recorder's use

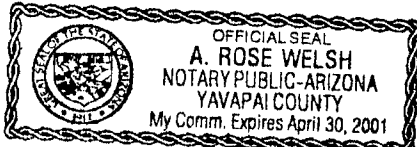
### NOTICE OF MINING CLAIM

INDEXED & MICROFILMED  
SEP 29 10 22 AM '97  
ARIZONA STATE OFFICE  
PHOENIX ARIZONA

RECEIVED  
BUREAU OF LAND MANAGEMENT

1. TYPE OF NOTICE:  Location  Amendment  Relocation
2. TYPE OF CLAIM:  Placer  Lode  Millsite  Tunnel site
3. The name and address of the Locator is  
Name: Ronnie G. Coombes + Donald Donegan  
Address: P.O. Box 991  
City/State/Zip Code: YARNELL, AZ. 85362
4. The name of the claim is PICK EM UP AGAIN
5. The date of the location is 1 Sept 1997
6. The claim is 1320 feet long and 1320 feet wide. The distance from the location monument to each end of the claim is 1320 feet in a South ealy direction and 1320 feet in a Westerly direction.
7. The general course of the claim is from the NORTH to the SOUTH
8. The location of the claim is in Section 24, Township 10N Range 5W, \_\_\_\_\_ Base and Meridian, \_\_\_\_\_ Mining District, YAVAPAI County, State of ARIZONA
9. If amending or relocating, the previous claim name was PICK EM UP I II + III recorded in Docket(Book) 2250 page(s) 294 + 295, WEAVER Mining District, YAVAPAI County, State of ARIZONA
10. The location of the claim with reference to a natural object or permanent monument is 1320 FT SOUTH + 1320 FT WEST OF THE USGS 1/4 SECTION MARKER LOCATED ON ANTELOPE CREEK SEPARATING THE N/4 + SE 1/4 SECTIONS OF SECTION 24 RANGE 5W TOWNSHIP 10N

Dated: 1 Sept 1997 Ronnie G. Coombes Signature



P.O. Box 991 Address  
YARNELL, AZ. 85362 City/State/Zip



# MAP OF MINING CLAIM LOCATION

- The name of the claim is PICK EM UP AGAIN ;
- The SOUTH EAST corner of the claim is 1320 feet in a SOUTHERLY direction <sup>From</sup> to a survey monument or permanent natural object described as USGS MARKER 1/4 SECTION MARKER LOCATED ON ANTELOPE CREEK BETWEEN THE N/E + S/E 1/4 SECTIONS OF 24 ;
- The type of location monument is 3" WHITE P.PE 4 FT TALL ;  
The type of corner end monuments are 3" WHITE P.PE ;
- The bearing and distance between the corners of the claim are beginning at the N/E corner of the claim, 1320 feet in a SOUTHERLY direction to the S/E corner, then 1320 feet in a WESTERLY direction to the S/W corner, then 1320 feet in a NORTHERLY direction to the N/W corner, then 1320 feet in a EASTERLY direction to the point of beginning.

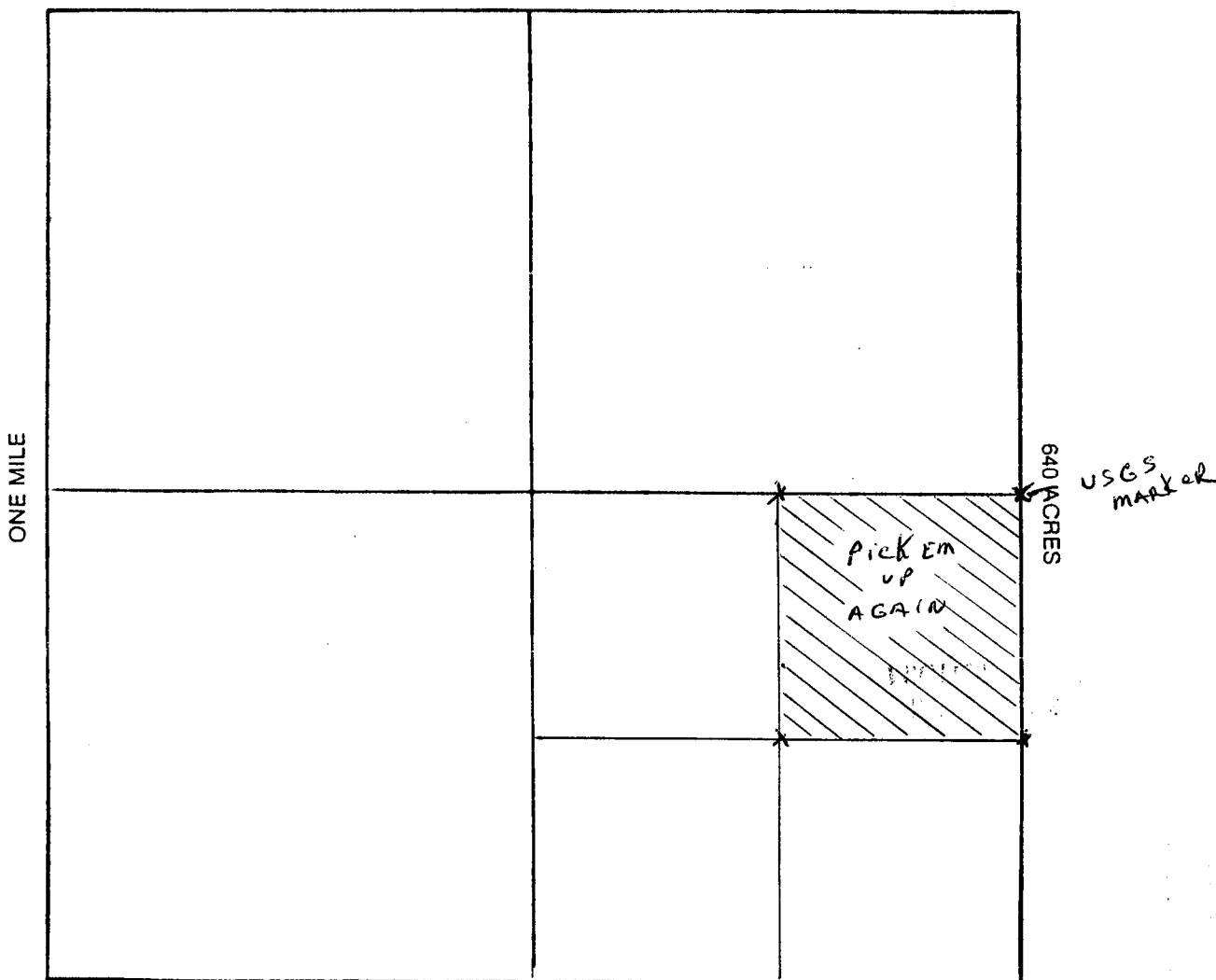
## MAP

One inch = One thousand feet

North Arrow



ONE MILE



Section 24 Range 5 W Township 10 N

Base and Meridian.

Dated: 1 Sept 1997

Ronnie H. Pomeroy  
Signature



UNITED STATES  
DEPARTMENT OF THE INTERIOR  
BUREAU OF LAND MANAGEMENT

(Return Address)

State \_\_\_\_\_ Office \_\_\_\_\_

AN EQUAL OPPORTUNITY EMPLOYER

OFFICIAL BUSINESS  
PENALTY FOR PRIVATE USE, \$300

**BUREAU OF LAND MANAGEMENT  
DENVER FEDERAL CENTER  
BUILDING 50, SC-610  
P.O. BOX 25047  
DENVER, COLORADO 80225-0047**

**FINANCIAL DOCUMENTS  
ONLY**

- SC-613C = PRODUCTION SCHEDULING SECTION**
- SC-615 = GENERAL ACCOUNTING BRANCH**
- SC-616 = ADMINISTRATIVE AND CUSTOMER PAYMENTS BRANCH**

### **SC-613C PRODUCTION SCHEDULING SECTION**

Deposit Tickets (SF-215) Including Supporting Documents,  
e.g., Form 1370-35, 1370-40, etc.

Progress Reports (Form 1681-6)

Payroll Change Forms (FB-315)

Automated Payroll Correction Letters (FB305PP1)

Automated Refunds (Form 1374-1)

Adjustments to Lease (Form 1370-11 & Form 1371-18)

Refund Data Sheet (Form 1374-1) Including  
DFS (Form 1310-5) or CDS (Form 1370-35)

### **SC-615 GENERAL ACCOUNTING BRANCH**

Collection Transmittals (Form 1370-8 only) - Enclosed

Debit Vouchers (SF-5515)

Fund Transfers Between Agencies (SF-1081 Collection Refunds)

OPAC

Fuel & Oil Issue Record (Form 1520-28)

Motor Vehicle Petroleum Issue Record -  
Reimbursable (GSA Form 1374-A)

Emergency Firefighter Payrolls

Stores Control Register (Form 1520-6)

Receiving Report for Stores (DI-102)

Report of Survey for Stores (DI-103)

Transfer of Property for Stores (DI-104)

Inventory of Property for Stores (DI-106)

Reimbursable Work Project Authorization (Form 1681-3)

Final Salary Clearance (Form 1340-2) - Enclosed

Balanced Standard Voucher (Temporary Form 1310-21)

Project Number Assignment Form (Temporary Form 1310-12)

### **SC-616 ADMINISTRATIVE AND CUSTOMER PAYMENTS BRANCH**

Travel Advance Requests (SF-1038) - Enclosed

Travel Vouchers (SF-1012) - Enclosed

Travel Authorizations (DI-1020) - Enclosed

Reimbursement Vouchers (SF-1129 Imprest) - Enclosed

Final Salary Clearance (Form 1340-2) - Enclosed

All Payment Invoices:

Document Face Sheets for Obligations & Payments (1310-5)

Purchase Orders (Pink & Blue) (OF-347)

Purchase Orders (SF-44)

Advertising Orders (SF-1143)

District Contract Obligations

District Certificates for Contract Payments (1510-10)

Receiving Reports (OF-347)

T.R. Buff copies (SF-1169) Including

Documents Face Sheet (1310-5)

GSA FEDSTRIP Obligation Copies (SF-3146)

GSA Self Service Obligations (GSA-831)

Tort Claims (SF-1145)

Seed Test Results

Equipment Order Use Summary & Invoice (1510-18)

Fund Transfers Between Agencies (SF-1081 - Payments)

\*\*\* U.S. DEPARTMENT OF THE INTERIOR \*\*\* BUREAU OF LAND MANAGEMENT \*\*\* ORCA  
\*\*\* GEOGRAPHIC CROSS REFERENCE \*\*\* 09/30/97 \*\*\*

-----  
GEOGRAPHIC STATE: ARIZONA                      MERIDIAN: 14      TOWNSHIP: 10-0N      RANGE:  
5-0E  
-----

SEC ES	SUBDIVISION PROPRIETOR/INTEREST/RELATIONSHIP	MTR X-REFERENCE	NUMBER/TYPER/DISPOSITION/ACR
1	ALL TWP	14 8-0N 5-0E	CASE: AZA 021591
	GENTRY RES CORP	100.00000% APPLICANT	
REG		14 8-0N 6-0E	TYPE: 234400 WDL-FED ENERGY
		14 8-0N 7-0E	DISP: AUTHORIZED 08/02/84
		14 9-0N 5-0E	ACRS: 00001.000
		14 9-0N 6-0E	
		14 9-0N 7-0E	
		14 10-0N 6-0E	
		14 10-0N 7-0E	
35	ALL	14 9-2N 5-0E	CASE: AZA 025954
	ASI INVST GP CORP	100.00000% LESSEE	
36	W2		TYPE: 311121 O&G LSE NONCOM
P PD-			DISP: CLOSED 01/03/95
			ACRS: 02551.600

-----  
CASE TYPE: ALL      DISPO: ALL  
14 10-0N 5-0E  
-----

AZ-1274-4  
(June 1987)

DEPARTMENT OF THE INTERIOR  
BUREAU OF LAND MANAGEMENT  
ARIZONA STATE OFFICE

EXAMINATION OF CASE FILE

A SEPARATE FORM MUST BE COMPLETED FOR EACH LEAD SERIAL NUMBER:

SERIAL NUMBER	TYPE OF CASE
Ame 348177	MINING CLAIM

I Earl R. Martin Jr HAVE READ AND UNDERSTOOD THE WARNINGS RELATIVE TO TITLE 18 U.S.C. 1001 AND 2071 PRINTED ON THIS FORM AND REQUEST TO EXAMINE THE CASE RECORD BEARING THE ABOVE SERIAL NUMBER OR NAME. I AGREE NOT TO REMOVE OR ALTER THE CONTENTS OF THIS FILE IN ANY MANNER WHATSOEVER AND NOT TO REMOVE THE FILE FROM THE ROOM DESIGNATED FOR PUBLIC EXAMINATION OF SUCH RECORDS.

NAME: EARL R. MARTIN JR	DATE: 1/25/2000
ADDRESS: RMB 541 3818 S. WESTERN AV. SIOUX FALLS SD 57105	

(PLEASE PRINT INCLUDING ZIP CODE)

\*\*\*\*\*

- WARNING -

Title 18 U.S. Code 1001. Statements or entries generally

Whoever, in any manner within the jurisdiction of any department or agency of the United States knowingly and willfully falsifies, conceals or covers up by any trick, scheme, or a device a material fact, or makes any false, fictitious or fraudulent statements or representations, or makes or uses any false writing or document knowing the same to contain any false, fictitious or fraudulent statement or entry, shall be fined not more than \$10,000 or imprisoned not more than five years, or both.

- Warning -

Title 18 U.S. Code 2071. Concealment, removal or mutilation generally

Whoever, willfully and unlawfully conceals, removes, mutilates, obliterates, or destroys, or attempts to do so, or, with intent to do so takes and carries away any record, proceeding, map book, paper, document, or other thing, filed or deposited with any clerk or officer of any court of the United States, or in any public office, or with any judicial or public officer of the United States, shall be fined not more than \$2,000 or imprisoned not more than three years.

AZ-1274-4  
(June 1987)

DEPARTMENT OF THE INTERIOR  
BUREAU OF LAND MANAGEMENT  
ARIZONA STATE OFFICE

EXAMINATION OF CASE FILE

A SEPARATE FORM MUST BE COMPLETED FOR EACH LEAD SERIAL NUMBER:

SERIAL NUMBER	TYPE OF CASE
348177	MINING CLAIM

I Kathleen Driscoll HAVE READ AND UNDERSTOOD THE WARNINGS RELATIVE TO TITLE 18 U.S.C. 1001 AND 2071 PRINTED ON THIS FORM AND REQUEST TO EXAMINE THE CASE RECORD BEARING THE ABOVE SERIAL NUMBER OR NAME. I AGREE NOT TO REMOVE OR ALTER THE CONTENTS OF THIS FILE IN ANY MANNER WHATSOEVER AND NOT TO REMOVE THE FILE FROM THE ROOM DESIGNATED FOR PUBLIC EXAMINATION OF SUCH RECORDS.

NAME: <u>Platoro West, LLC</u> <u>P. O. Box 12550</u>	DATE: <u>10-20-98</u>
ADDRESS: <u>Prescott, AZ. 86304-2650</u>	

(PLEASE PRINT INCLUDING ZIP CODE)

\*\*\*\*\*

- WARNING -

Title 18 U.S. Code 1001. Statements or entries generally

Whoever, in any manner within the jurisdiction of any department or agency of the United States knowingly and willfully falsifies, conceals or covers up by any trick, scheme, or a device a material fact, or makes any false, fictitious or fraudulent statements or representations, or makes or uses any false writing or document knowing the same to contain any false, fictitious or fraudulent statement or entry, shall be fined not more than \$10,000 or imprisoned not more than five years, or both.

- Warning -

Title 18 U.S. Code 2071. Concealment, removal or mutilation generally

Whoever, willfully and unlawfully conceals, removes, mutilates, obliterates, or destroys, or attempts to do so, or, with intent to do so takes and carries away any record, proceeding, map book, paper, document, or other thing, filed or deposited with any clerk or officer of any court of the United States, or in any public office, or with any judicial or public officer of the United States, shall be fined not more than \$2,000 or imprisoned not more than three years.

AZ-1274-4  
(June 1987)

DEPARTMENT OF THE INTERIOR  
BUREAU OF LAND MANAGEMENT  
ARIZONA STATE OFFICE

EXAMINATION OF CASE FILE

A SEPARATE FORM MUST BE COMPLETED FOR EACH LEAD SERIAL NUMBER:

SERIAL NUMBER	TYPE OF CASE
348177	MINING CLAIM

I Kathleen Driscoll HAVE READ AND UNDERSTOOD THE WARNINGS RELATIVE TO TITLE 18 U.S.C. 1001 AND 2071 PRINTED ON THIS FORM AND REQUEST TO EXAMINE THE CASE RECORD BEARING THE ABOVE SERIAL NUMBER OR NAME. I AGREE NOT TO REMOVE OR ALTER THE CONTENTS OF THIS FILE IN ANY MANNER WHATSOEVER AND NOT TO REMOVE THE FILE FROM THE ROOM DESIGNATED FOR PUBLIC EXAMINATION OF SUCH RECORDS.

NAME: <u>Platozo West, LLC.</u>	DATE: <u>10-20-98</u>
ADDRESS: <u>P.O. Box 12560 Prescott, AZ 86304-2650</u>	

(PLEASE PRINT INCLUDING ZIP CODE)

\*\*\*\*\*

- WARNING -

Title 18 U.S. Code 1001. Statements or entries generally

Whoever, in any manner within the jurisdiction of any department or agency of the United States knowingly and willfully falsifies, conceals or covers up by any trick, scheme, or a device a material fact, or makes any false, fictitious or fraudulent statements or representations, or makes or uses any false writing or document knowing the same to contain any false, fictitious or fraudulent statement or entry, shall be fined not more than \$10,000 or imprisoned not more than five years, or both.

- Warning -

Title 18 U.S. Code 2071. Concealment, removal or mutilation generally

Whoever, willfully and unlawfully conceals, removes, mutilates, obliterates, or destroys, or attempts to do so, or, with intent to do so takes and carries away any record, proceeding, map book, paper, document, or other thing, filed or deposited with any clerk or officer of any court of the United States, or in any public office, or with any judicial or public officer of the United States, shall be fined not more than \$2,000 or imprisoned not more than three years.